

# Bishopbriggs Town Centre Public Realm Plan draft consultation report



 sustainable thriving achieving  
**East Dunbartonshire Council**  
[www.eastdunbarton.gov.uk](http://www.eastdunbarton.gov.uk)

## Draft Report

August 2021

**Client:**  
East Dunbartonshire Council

**Report:**  
prepared by erz Limited



# CONTENTS:

---

<b>01 INTRODUCTION</b>	<b>04</b>
<b>02 COMMUNICATION AND ENGAGEMENT STRATEGY</b>	<b>06</b>
<b>03 ONLINE CONSULTATION</b>	<b>09</b>
<b>04 CONSULTATION OUTCOMES</b>	<b>12</b>
PART 1 - NOW SECTION	
PART 2 - FUTURE SECTION	
<b>05 SUMMARY</b>	<b>24</b>
<b>06 APPENDICES</b>	<b>26</b>
CONSULTATION RESPONSES IN FULL	

---

Client:

East Dunbartonshire Council

Lead Consultant:

erz Limited

Design Team:

Project Manager - Pick Everard

Engagement and Planning - Nick Wright Planning





## 01 INTRODUCTION

## Introduction

---

In January 2021, Project Managers Pick Everard appointed Erz Limited and Nick Wright Planning to create the Bishopbriggs Town Centre Public Realm Plan for East Dunbartonshire Council.

erz have led the process over the past eight months to undertake the first stages of the study. The design team have worked closely with the East Dunbartonshire Council's City Deal Team to develop the approach and outputs of the study.

The community and stakeholder engagement associated with the development of the Public Realm Plan is detailed within this draft report. The strategy for the engagement around the Public Realm Plan complements the consultation work undertaken as part of the Bishopbriggs Town Centre Strategy in 2018.

This report contains details of the first stages of consultation that have been undertaken to date. These have focussed on finding out stakeholders attitudes towards the town, how they use the town and what they want to see in the town, as well as towards the developing strategy for the Public Realm Plan and how the aims and ambitions could be achieved.

The Covid-19 pandemic has had a substantial impact on the approach to community and stakeholder engagement during the first stages of the project. The communication and engagement strategy was developed to take account of the restrictions in place at the time to ensure as appropriate and balanced a process as possible. The process is set out in chapter two of this report.

It is hoped that as restrictions lift there will be the possibility of undertaking some consultation sessions and / or events in the town centre with the community to finalise the Public Realm Plan.

This report includes details of;

- the communication and consultation plan - including who was consulted, how the events were promoted and the overall strategy for engagement.
- details of the online consultation website and questions asked.
- the consultation outcomes and responses.

The feedback and information gathered has been invaluable and will help steer the direction of the Public Realm Plan when the project moves into the next stage.

Headline figures:

The online consultation ran for 8 weeks from 21st June to 15th August 2021.

**750** people responded

over **1,866** page views

over **6,348** questions answered

over **1,029** detailed comments provided



## 02 COMMUNICATION AND ENGAGEMENT STRATEGY

## Communication and Engagement Strategy:

The communication and engagement strategy was developed working with engagement consultant Nick Wright Planning.

The design team worked with East Dunbartonshire Council to identify a stakeholder and consultee list at the outset of the project. The list included key stakeholders within Bishopbriggs such as;

- technical stakeholders within the council including roads and transport, flooding and drainage, greenspace and access.
- strategic consultees such as SPT and Scotrail.
- community stakeholders such as Bishopbriggs Community Council, Betterbriggs and the local churches
- the schools and education establishments
- businesses, retail and land owners

The study commenced in January 2021 (during the second wave of the global Covid-19 pandemic). The approach to consultation and engagement has been designed to take account of the restrictions in place at that time - as well as public attitudes to gatherings and face to face meetings.

This required the form of engagement to primarily be undertaken online/ remotely. Workshops were arranged through 'MS Teams' and 'Zoom', one to one discussion on the telephone and the main public engagement through a bespoke website.

The website content and format was developed by the project team and delivered by East Dunbartonshire Council's Communications and Engagement Team. It included a questionnaire, survey and ability to respond to different engagement materials. Paper copies of the information were also made available through the library.

Promotion of the project and the consultation were undertaken through multiple channels to try to reach as many people in Bishopbriggs as possible. This included;

- press releases in local newspapers.
- posters and flyers in local shops and community spaces.
- as well as East Dunbartonshire Council's social media channels, posts were shared by a range of groups - including Business Gateway East Dunbartonshire, Bishopbriggs Academy and Bishopbriggs town centre (Scotland Loves Local).
- a presentation/ exhibition of the consultation materials in 'the village' shop window.
- a video was created to promote the Bishopbriggs Town Centre Regeneration Consultation, including bespoke photos and graphics.

## BISHOPBRIGGS TOWN CENTRE PUBLIC REALM PLAN OUTLINE CONSULTATION STRATEGY

	<i>PURPOSE</i>	<i>WHO WITH</i>	<i>HOW</i>	<i>WHEN</i>
<b>1. TARGETED ENGAGEMENT</b>	Inform design options.	Key stakeholders who own land or have proposals for public space: relevant EDC departments, Scotrail/Network Rail, SPT, Morrisons, St Matthews Church, BetterBriggs, Community Council, other key landowners.	One-to-one discussions.	Through out process
<b>2. PUBLIC CONSULTATION ON AIMS AND AMBITIONS (STRATEGY)</b>	Follow on from town centre strategy consultation in 2018-19, next stage for action 1.  'Work-in-progress' update to inform the public and ask them to help steer the aims and ambitions and priorities for the public realm plan.  Raise profile of the City Deal Projects and the Town Centre.	Businesses/residents in heart of town centre.  Wider local community – residents and relevant groups (eg disabilities, equalities).  Key stakeholders – as per EDC list.	Interactive website as main platform (whatever stage lockdown is at!).  One-to-ones/letters to businesses and residents in heart of town centre and offered to key stakeholders.  If lockdown permits, outdoor events in partnership with Betterbriggs and other local businesses/ organisations who might be interested.  Promote through WDC channels, social media, local networking, possibly flyers.	After May 2021 election.
<b>3. PUBLIC CONSULTATION ON PUBLIC REALM PLAN</b>	Inform and seek feedback on proposals.  Explain implementation process.	As stage 2.	As stage 2.	TBC

Outline Consultation Strategy (extract)

# Communication and Engagement Strategy:

The strategy for consultation is split into 3 sections:

## 1. Targeted Engagement

Technical workshops and briefings were held with a number of East Dunbartonshire Council departments and officers. Information and feedback was provided relative to the analysis and baseline review that helped understand the strengths, weaknesses, opportunities and threats to the town centre.

Two workshops were held with Bishopbriggs Community Council. The first to give an overview of the consultation and online engagement and how to respond. The second workshop discussed the aims and ambitions for the Public Realm Plan and the sketch ideas of how these could be realised.

Conversations were also held with key businesses such as Morrisons, St Mathews Church and representatives from land owners.

These targeted sessions will continue throughout the development of the Public Realm Plan.

## 2. Public Consultation on the aims and ambitions (strategy) for the Public Realm Plan

Prior to developing the Public Realm Plan it is necessary to develop the aims and ambitions of the project and find out the community and stakeholder priorities. A wide range of material was developed and a bespoke webpage developed to gauge opinion and feedback. The detail of this material is included in the next chapter.

## 3. Public Consultation on Public Realm Plan

Using the analysis and feedback from the first round of consultation, a draft Public Realm Plan will be developed for public consultation. It is envisaged that at this point there will be fewer Covid-19 restrictions in place that will allow 'face-to-face' consultation and events. New information and material can also be uploaded to the project website.

## Shape the future for Bishopbriggs Town Centre



Visual looking north from the cross towards the Morrisons entrance

We want to make Bishopbriggs town centre a more pleasant place to spend time outside, with more things going on to attract more people, and easier to get to by foot, cycle and wheel.

The aim is to help town centre businesses and to make it safer and more comfortable to get around without needing a car.

Help us work out how to make your town centre's streets and spaces the best they can be!

The closing date for responses to this round of consultation is Sunday **15th August 2021**.

Your responses will help us work up a **Public Realm Plan** for the town centre's streets and spaces, which we will share in a second round of consultation later in the year.

Tell us what you think at: [www.eastdunbarton.gov.uk/BishopbriggsCityDeal](http://www.eastdunbarton.gov.uk/BishopbriggsCityDeal)  
We need your input!

Paper copies of the consultation will be available to 'Connect and Collect' from Bishopbriggs Library.

Call 0141 777 3155 (Monday, Tuesday and Wednesday, 10am-1pm).



### About

Town centres are constantly changing, whether it's due to the effects of internet shopping or COVID. But one thing is certain: they are places to meet, work, shop and access essential facilities. To continue to do that well, Bishopbriggs town centre – like any other – needs to adapt.

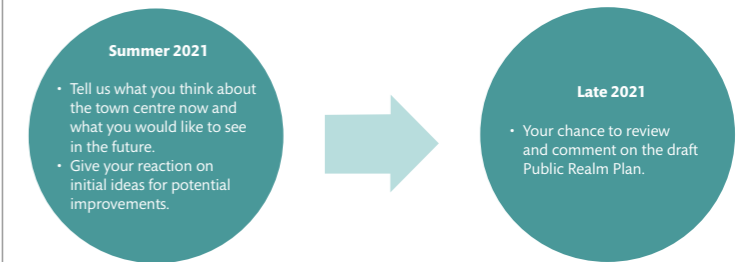
Back in 2018, the Council published a Town Centre Strategy for Bishopbriggs. After much analysis and consultation, this Strategy contained four objectives for the town centre:

1. Make the streets and public spaces safe and attractive
2. Make the town centre easier to get to and move around.
3. Expand the range of businesses and activities that the town centre has to offer.
4. Encourage the local community, businesses and investors to play their part.

The Council now has funding from the City Deal to tackle the first two of those objectives. A separate, but related, City Deal project is underway which will result in improvements to the A803 Corridor.

During 2021, we need your help to work out how best to use that investment for maximum impact. We've commissioned a specialist design team to work up designs for the town centre's streets and spaces, and we'd like you to work with them.

Visit our interactive website between **21 June and 11 July 2021**  
[www.eastdunbarton.gov.uk/BishopbriggsCityDeal](http://www.eastdunbarton.gov.uk/BishopbriggsCityDeal)



Tell us what you think at: [www.eastdunbarton.gov.uk/BishopbriggsCityDeal](http://www.eastdunbarton.gov.uk/BishopbriggsCityDeal)  
We need your input!



Exhibition Board from the public display in town centre shop window. (on display throughout the first stages of consultation).



Coverage in Kirkintilloch Herald - 30 June 2021



The public display boards in the 'village' shop window.





## 03 ONLINE CONSULTATION

# Online Consultation:

The website was developed in partnership the East Dunbartonshire Council's Communications and Engagement Team.

It provides an introduction to the Bishopbriggs Public Realm Plan project and how it relates to the other City Deal project elements.

The content was split into 2 sections 'Now' and 'Future'. In each section there were a series of diagrams and information with associated questions.

The content included:

## Part 1 - Now

- a series of background questions on how people currently use the town centre. The majority of these questions were 'open' text boxes and allowed the public to respond however they wish.
- a series of technical analysis drawings and diagrams showing potential issues and opportunities highlighted by the baseline review

## Part 2 - Future

- a series of diagrams suggesting the aims and ambitions for the Public Realm Plan.
- a series of high level visuals / sketches that suggested potential ways to deliver those aims and ambitions - these were presented on the website as 'before and after' sliders.
- a series of questions asking whether it was felt the proposals would achieve certain aims or how important different potential aims and ambitions were. These questions were asked as graded response options - from 'very positive' to 'very negative'.

The next section 'consultation outcomes', provides a summary and analysis of those responses.

## Now

These diagrams show the issues and constraints currently experienced in Bishopbriggs and the Town Centre



**Active Travel Connections around Bishopbriggs**  
Analysis highlights a disjointed pedestrian and cycle network in and around Bishopbriggs. In order to enhance access to the town centre and make it easier for people to move around, these routes will be explored for potential improvements.

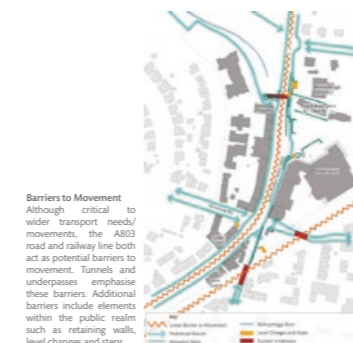


**Better East-West Route to the Town Centre**  
The wider town offers great connections to assets like the Forth and Clyde Canal, and the Low Moss. Enhancing walking and cycling routes in and around the town could establish an attractive active travel system that connects local people and local assets.

**Tell us what you think at:**  
[www.eastdunbarton.gov.uk/BishopbriggsCityDeal](http://www.eastdunbarton.gov.uk/BishopbriggsCityDeal)  
**We need your input!**



**Dominance of Vehicle Space**  
The balance of space allocated to vehicles and pedestrians in the town centre is heavily weighted towards vehicles. This makes for a poor public realm environment.



**Barriers to Movement**  
Although critical to wider transport needs/movements, the A803 road and railway line both act as potential barriers to movement. Tunnels and underpasses emphasise these barriers. Additional barriers include elements within the public realm such as retaining walls, level changes and steps.



**Routes and Gateways**  
There are already important gateways within the town centre and the routes to access these entry points will be considered more fully as we examine your responses. Significant pedestrian arrival gateways like the station and the library area will be assessed in more detail.

**East Dunbartonshire Council**  
[www.eastdunbarton.gov.uk](http://www.eastdunbarton.gov.uk)

## Future

We want to take this opportunity to test some initial ideas of how the town centre's streets and spaces could look in the future. These ideas aren't fixed: we may need to change them following the initial consultation.

The following diagrams explore where improvements could be focussed.



**Better Pavements**  
Wider pavements will offer more space for pedestrians and those on wheels and signify to vehicle users that they are in an active town centre, in turn slowing driver speeds and presenting a more appealing public realm.



**Better Connections**  
Defining key gateways will establish a sense of identity for the town centre and signify that this is a place where a higher proportion of pedestrians and cyclists will be present.

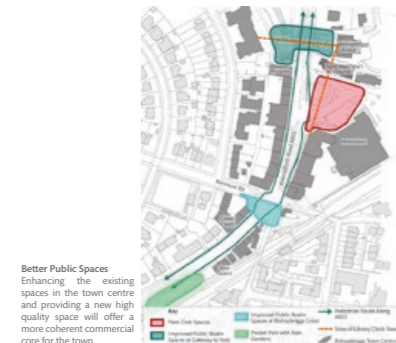
**Tell us what you think at:**  
[www.eastdunbarton.gov.uk/BishopbriggsCityDeal](http://www.eastdunbarton.gov.uk/BishopbriggsCityDeal)  
**We need your input!**



**Better Drainage**  
Surface water management will be investigated through, for instance, the introduction of more planting which could assist with localised flooding issues.



**Better Crossings Over the Main Road**  
The connections across the A803 Kirkintilloch Road are important to tie the town centre together and make it more accessible and inviting for those eating and drinking, shopping, or passing through.




**Better Public Spaces**  
Enhancing the existing spaces in the town centre and providing a new high quality space will offer a more coherent commercial core for the town.

**East Dunbartonshire Council**  
[www.eastdunbarton.gov.uk](http://www.eastdunbarton.gov.uk)

Details of the Now and Future diagrams and information were presented.

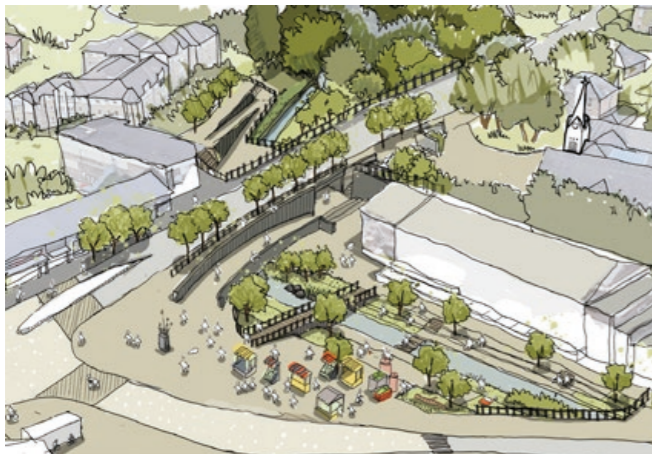
## Future

These sketches show potential ideas for improving the streets and public spaces in the town centre. Please look at them in conjunction with the future diagram.



Bird's eye view of Kirkintilloch Road and the entrance to Morrisons (Sketch A):

Key Plan



Bird's eye view of Kirkintilloch Road and the entrance to Morrisons (Sketch B):

Key Plan

Tell us what you think at:  
[www.eastdunbarton.gov.uk/BishopbriggsCityDeal](http://www.eastdunbarton.gov.uk/BishopbriggsCityDeal)  
 We need your input!



## Future



Bird's eye view of Bishopbriggs Cross and railway station:

Key Plan



Looking north towards Town Centre on Kirkintilloch Road:

Key Plan

Tell us what you think at:  
[www.eastdunbarton.gov.uk/BishopbriggsCityDeal](http://www.eastdunbarton.gov.uk/BishopbriggsCityDeal)  
 We need your input!



The sketch ideas showing how the aims and ambitions might be achieved in different parts of the town centre.

## Looking north towards the Town Centre on Kirkintilloch Road:

Potential ideas for this area could include wider footways for pedestrians with street tree planting that could help tackle: air quality issues on Kirkintilloch Road; surface water drainage issues; and create a more attractive 'street' with a town centre feel.



Screen grab showing the 'before and after' slider

Would these ideas encourage you to walk and cycle more to the town centre?\*

Very unlikely   Unlikely   Neutral   Likely   Very likely

Would these ideas encourage you to spend more time in the town centre?\*

Very unlikely   Unlikely   Neutral   Likely   Very likely

How important do you think it is to create more public space for community events and activities?\*

Extremely unnecessary   Unnecessary   Neutral   Important   Extremely important

How important do you think it is to improve the town centre for people to move around and spend time within, even if it means less space for private cars?\*

Extremely unnecessary   Unnecessary   Neutral   Important   Extremely important

How important do you think it is to provide outdoor seating and space for cafes, restaurants and businesses?\*

Extremely unnecessary   Unnecessary   Neutral   Important   Extremely important

Thank you! Your responses will help us develop a draft *Public Realm Plan* to share with you later in the year. Please keep an eye on the News page for updates.

Detail of the Part 2 - Future questions





## 04 CONSULTATION OUTCOMES

## Consultation Outcomes: PART 1: NOW

---

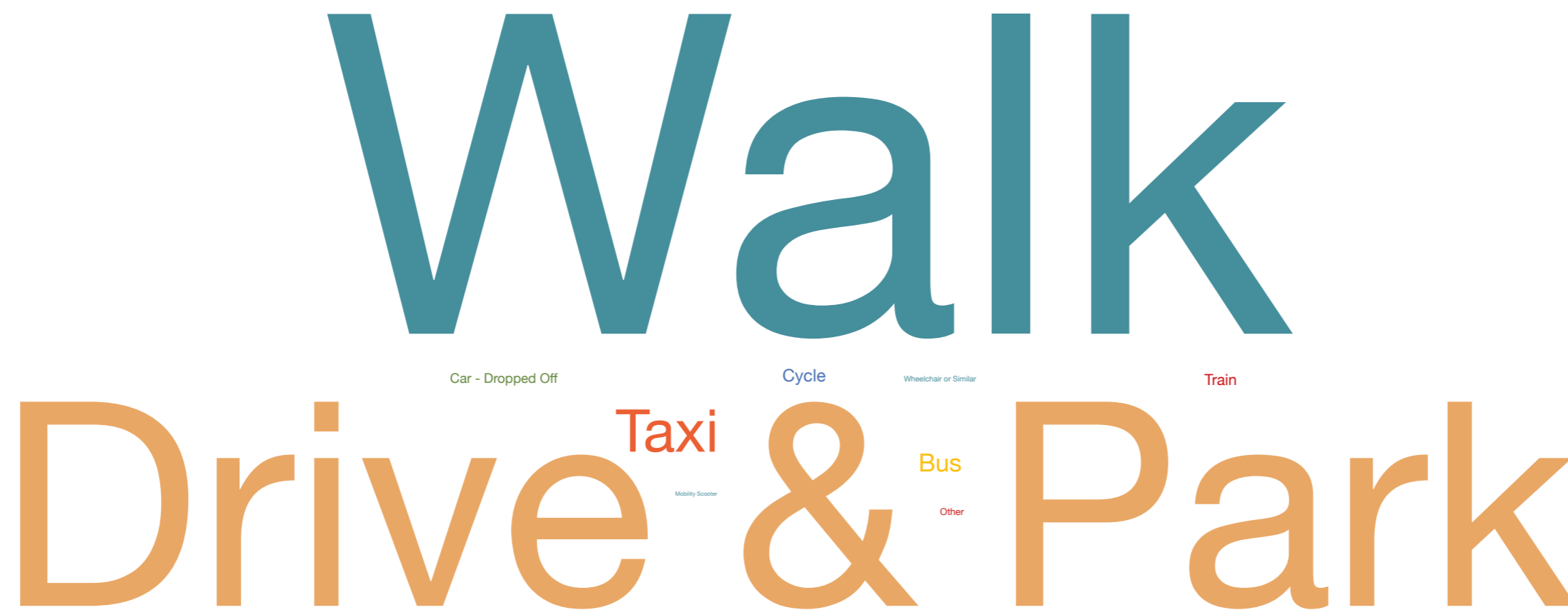
The Part 1, 'Now' section of the survey sought views and opinions on stakeholders attitudes towards the town centre and how they use the town centre.

The first question in the Now section was posed as a multiple choice. All other questions were posed as a series of 'open' text boxes to allow the respondent to answer in any way they chose.

### Question 1: How do you get into the Town Centre?

A clear majority of respondents currently walk to the town centre (205 responses). The second largest number of responses was from people who drive and then park (131).

The remaining options offered were selected only a handful of times and these included options such as bus, taxi or cycle.



### Question 1 'Wordle'

#### 750 RESPONSES

(the more times a response was given the larger it is shown on the wordle)

Question 2: Where do you go in the town centre?

The responses detailed a wide range of shops, business and locations within the town centre that people visited. Some people listed multiple locations (hence the number of locations being greater than the number of responses).

We have grouped the locations into categories to better understand why people are visiting the town centre.

There was a reasonably even split between restaurant and hospitality venues (199 responses), grocery shopping (276 responses), high street shops (250 responses) and the doctors/ pharmacy (200 responses).



**Question 2 'Wordle'**

**667 RESPONSES**

(the more times a response was given the larger it is shown on the wordle)

## Consultation Outcomes: PART 1: NOW

---

### Question 3: Why do you visit these locations?

The following is a summary of the reasons people gave as to why they visit different locations in the town centre. A total of 688 individual comments were received. Where a similar comment was received multiple times across the survey it has been highlighted in green.

- *Shopping*
- *Afternoon lunch*
- *For leisure and for essential shopping*
- *Medication*
- *Church*
- *to get train, shopping, and post parcels*
- *Travel / social / food / supplies*
- *Recreation*
- *For leisure and for essential shopping*
- *As I don't drive it's easier to visit local amenities.*
- *Worship, shopping, food, recreation and using services*
- *There is nowhere else to go. There are no decent shops, only places to eat. Bring back the village feel, make it modern and quirky. Please.*
- *Meet friends / Socialising*
- *Commute to work, to take the kids to the park or for a walk to the shops*
- *To access transport and move on*
- *Shopping, occasionally food in a restaurant*
- *Massage, hair, nails*
- *Shopping, socialising, exercise - focal point for a walk within the community*
- *Worship, shopping, food, recreation and using services*
- *Park with kids or to cut through to sports centre, everything else is recray or food/shopping*
- *Pub, food*

## Consultation Outcomes: PART 1: NOW

---


Question 4: Within the town centre, where is it difficult to move around?

The community identified a wide variety of different areas where it was difficult to move around. These have been grouped approximately to different locations or issues.

Bishopbriggs Cross was identified as the most difficult area to move around (125 responses).

This was closely followed by people who did not identify any issues or felt it was not applicable to them. (97 responses).

Following this there was a wide spread of responses including; the A803 generally (50 responses), the condition or width of the pavements (38 responses), the underpass (12 responses), current pedestrian crossing points (10 responses) and the footpaths under the railway bridges (5 responses).



### Question 4 'Wordle'

**481 RESPONSES**

(the more times a response was given the larger it is shown on the wordle)





## Consultation Outcomes: PART 1: NOW

### Question 5: Why is it difficult to move around here?

The following is a summary of the reasons people gave as to why they find it difficult to move around. A total of 383 individual comments were received. Where a similar comment was received multiple times across the survey it has been highlighted in green.

- *Busy Road* Too much traffic at the avenue lights.
- *Volume and Speed of Traffic*
  - *Narrow uneven pavement.*
  - *Traffic/underpass not useful.*
  - *Pavement too narrow generally on side with restaurants all the way down and up. Parking very limited so going to centre isn't attractive.*
  - *Pavement narrow, especially problematic when busy. Difficult to navigate when wandering around with small children / pram and right next to very busy road.*
  - *No drop off point at Boots for elderly.*
  - *Inadequate car parking.*
  - *No traffic restriction enforcement at key times (5-6:30pm).*
  - *Lacking cycle space.*
  - *Not wide enough due to queues outside shops and kids abandoning bikes.*
  - *Very heavy traffic.*
  - *Perhaps the elderly and/or disabled have been overlooked in past designs - the area could benefit from greater access to those without cars or, someone to provide a lift.*
  - *Illegal parking*
  - *No issues for me.*
  - *Congested with people, underpass dirty, unwelcome, people smoking at quins,*
- *Getting harder to safely walk with bikes on pavement colliding with public*
- *Green Man needs to be for longer period of time*
- *Having worked with elderly people, children and disabled people I feel that crossing Kirkintilloch Rd. can be very difficult. There are enough crossing points but, as with all crossing points, pedestrians are not given enough time to cross. Driving through the Cross can be very difficult due to inconsiderate parking by other motorists. Particularly at evening rush hour cars are parked to allow drivers to nip in for a takeaway. This causes long delays. It happens night after night yet there is never any official controlling the traffic.*
- *It is not difficult to move around*
- *Visibility isn't good on the morrisons crossings. The crossing itself is bumpy. Too much traffic at the avenue lights.*
- *Traffic. Also with my elderly parents struggle as there is nowhere to sit.*
- *Too narrow pave under the bridge. The low height underpass, which is a generally unpleasant thing anyway. And the busy road above, with too narrow pavements*
- *Too many cars not enough room for everyone not enough parking facilities for disabled no proper wheelchair access*
- *They are far to busy and dangerous for pedestrians. My child is 10 and would not be aloud to visit the town centre without an adult because of traffic*
- *Illegal parking on Kirkintilloch Road from Kenmure northwards to the Post Office bus stop.*
- *Pavements are too narrow. The busy traffic makes the cross difficult to manoeuvre also, especially due to the wait time at traffic lights.*
- *Speed and amount of car traffic. If the cars were moving 20mph or under with much greater priority to pedestrians and there was strictly no street parking/stopping. it might be a bit transformative.*
- *Roads and pavements bad.*
- *Pavement too narrow.*
- *No cycle lanes.*
- *Too much space for roads.*
- *I dont have any physical access problems, its more the feeling that it's predominantly a major road linking Glasgow to Bishopbriggs to Kirkintilloch and doesn't feel like a main street, where walkers are the intended user. I don't think this is a problem per se, as the shopping area on Kenmure could be better developed to attract pedestrians.*
- *Not applicable*
- *Visibility isn't good on the Morrisons crossings. The crossing itself is bumpy.*

## Consultation Outcomes: PART 1: NOW

---

### Question 6: Where do you like being outside?

Bishopbriggs Park is the most popular place for people to spend time in the town centre.  
(297 responses).

The next most popular place was the space in front of the library (64 responses).

This was closely followed by a number of people stating that there were no spaces they liked. This was often noted as being due to pollution and traffic.

This highlights the community's preference for spaces away from the main road, that provide an element of greenspace and enclosure.

# Bishopbriggs Park



### Question 6 'Wordle'

#### 513 RESPONSES

(the more times a response was given the larger it is shown on the wordle)



## Consultation Outcomes: PART 1: NOW

### Question 7: Why do you like spending time here?

The following is a summary of the reasons people gave as to why they like spending time in their stated location. A total of 465 individual comments were received. Where a similar comment was received multiple times across the survey it has been highlighted in green.

- *Large open space, no passing traffic noise*
- *It's a lovely environment away from the main road, lots of nature. I like walking through it or meeting friends.*
- *Meeting friends, people watching*
- *The library is a good space to meet people as it is off the busy through way of the cross.*
- *Fresh air and exercise*
- *Greenery*
- *Dog Walking*
- *Area with most standing space*
- *Park for walking and kids park. Library square and cross court for a sit*
- *I don't really. It's just a destination for shops, instead of being a focus for the community.*
- *We don't enjoy spending time there but there is nowhere else to be outside. The best outdoor experience is the Christmas fair as you realise there are lots of young people like me.*
- *Mostly for my kids but it's relaxing and good for my mental health to have somewhere outdoors that is suitable to sit and relax*
- *Large open space, trees and birds and the wooden sculptures are lovely.*
- *Plenty of trees, places to sit, central place to meet.*
- *I don't like spending time there, I would not sit outside cafes - pollution and litter*
- *No real opportunities outside*
- *It needs a lot of improving but I like that the park has a padded area for my toddler. She likes the wooden sculptures. We both like the more natural areas there with the sculptures.*
- *The park is spacious, but could do with more to entertain children. The area outside the library is nice to sit at.*
- *No place I can think of meets my need, I would like green, quiet places to sit with friends have some soup, tea, cake, walk through village, view local artists paintings, craft shops ....*
- *Playing with grandchildren and meeting friends*
- *I like to go out with my family and friends and enjoy a coffee, food or drinks however the heavy traffic flow and congestion alongside narrow pavements doesn't really suit or allow for this.*
- *Bishopbriggs park is a hugely under utilised space. A skate park/bmx park would be great. Also an outdoor gym.*
- *I don't spend long periods of time in town because the public realm space is not well connected. Most shops are closed down and it feels more like the main road and passing through is the focus.*
- *Bowling Club - Participating in bowls and socialising.*
- *Outside the library is a bright and open space. Seating here would be great.*
- *Well-being*
- *Green space and much quieter. Big issue with the main street is the amount of cars and the resulting noise, making walking through a centre generally not a nice experience.*
- *Good areas with minimal traffic but could be greatly improved to allow for seating and benefit local businesses*
- *The village / cross would be an ideal place to sit outside and meet friends / enjoy outside space. However the main road makes that very difficult. Cross Court, perhaps somewhere around the triangle area could be better used. Could something be done with the space above where Greggs etc used to be - roof terrace space?*
- *I don't as there is no nice clean outdoor space to use! Unlike all the other EDC towns.*
- *Would spend more time here if there were a plaza with outdoor seating*
- *Meet friends, shopping, travel, doctor visits*
- *There are no locations in the town centre to enjoy being outside. I would enjoy meeting friends for coffee or people watching outside if there was space on the pavements for benches or for cafés to put tables and chairs outside.*
- *Bishopbriggs Library forecourt is an open space in the local historic environment. The Cross Court is the location of the annual Remembrance Service.*
- *The area is very loud and busy, not enough room or places to sit and enjoy time. The general feel when I'm there is flustered and congested, not a nice place to spend time or money.*
- *I Don't*
- *Letting the children play*

## Consultation Outcomes: PART 2: FUTURE

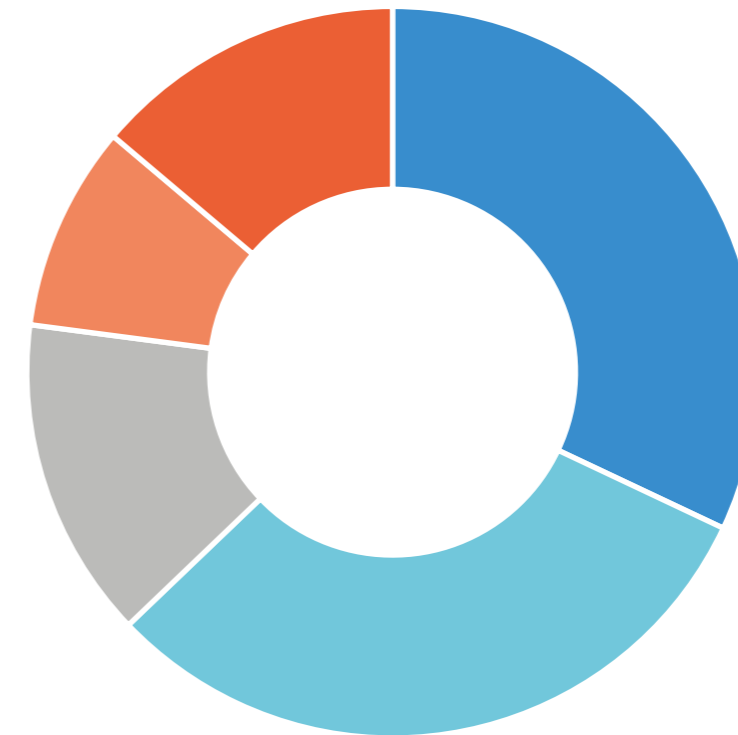
The 'Future' section of the survey sought views and opinions on priorities for change and what stakeholders want to see in the town centre. Feedback was also sought on the aims and ambitions of the strategy and the ideas for different ways these could be achieved.

The questions were posed with graded response options, ranging from either strongly positive to strongly negative.

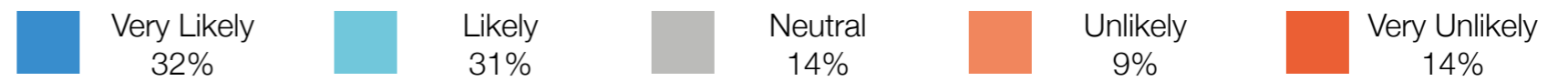
### Question 8: Would these ideas encourage you to walk and cycle more to the town centre?

The majority of respondents (63% or 180 people) responded positively to how the sketch proposals would influence their use of sustainable transport options.

Only 23% responded negatively.



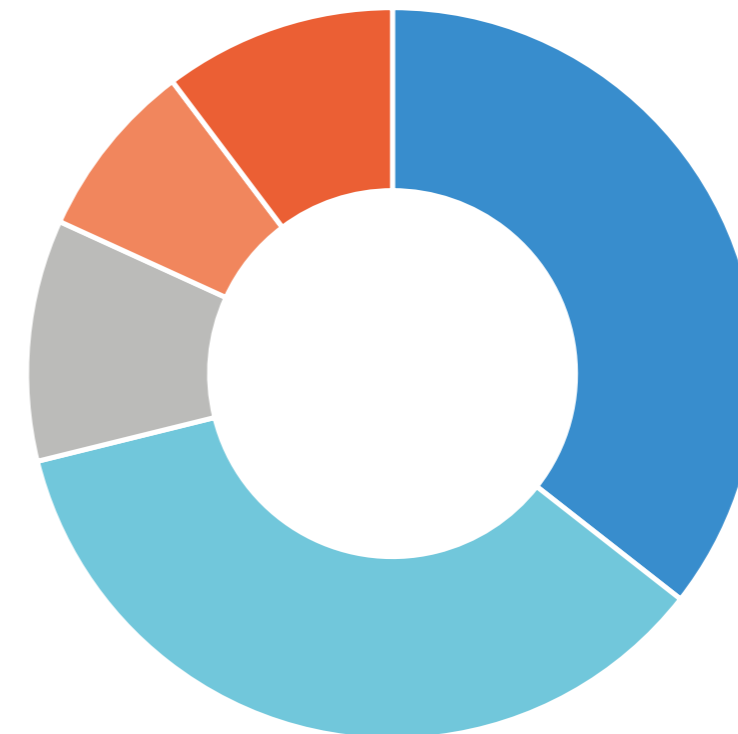
**Question 8 Pie Chart**  
**253 RESPONSES**  
(to clearly show spread of responses)



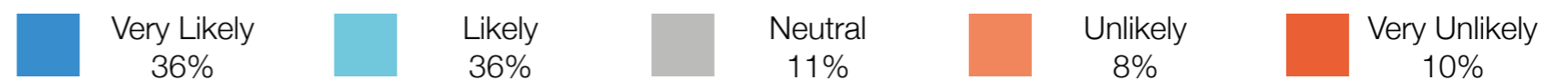
### Question 9: Would these ideas encourage you to spend more time in the town centre?

The majority of those asked responded positively (72%) - stating the proposals put forward would encourage them to spend time in the town centre.

18% noted the proposals were unlikely to make a difference.



**Question 8 Pie Chart**  
**253 RESPONSES**  
(to clearly show spread of responses)

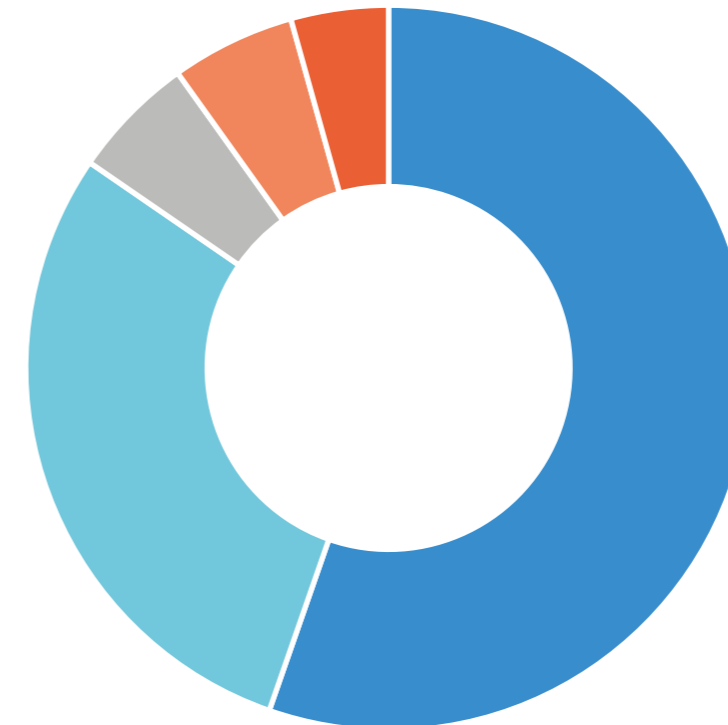


## Consultation Outcomes: PART 2: FUTURE

Question 10: How important do you think it is to create more public space for community events and activities?

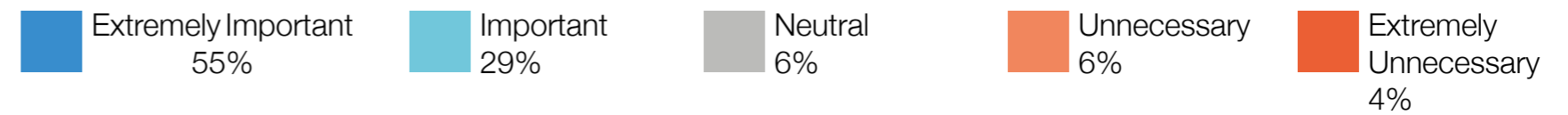
A very high majority (84%) thought it was important to create more public space in the town centre.

Just 10% noted that they did not think this was necessary.



**Question 10 Pie Chart**  
**253 RESPONSES**

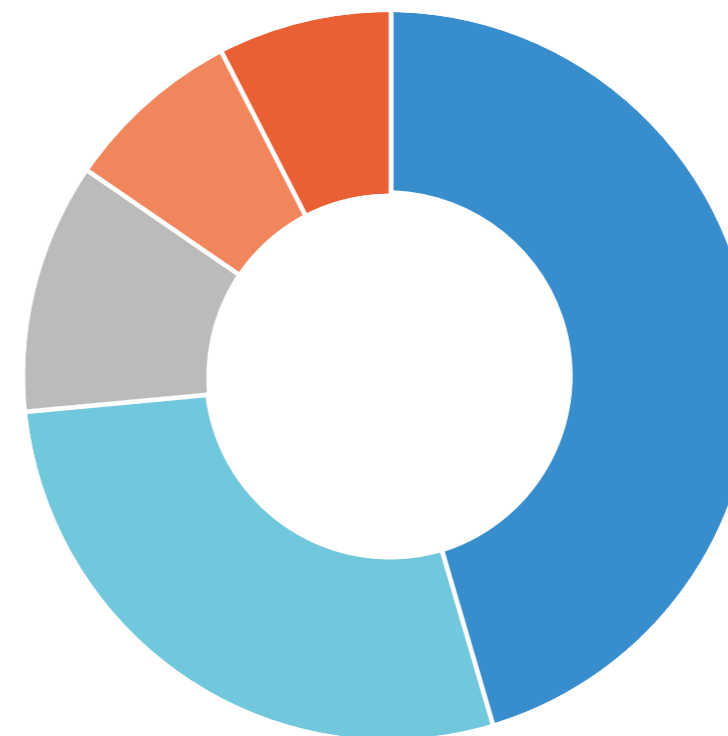
(to clearly show spread of responses)



Question 11: How important do you think it is to improve the town centre for people to move around and spend time within, even if it means less space for private cars?

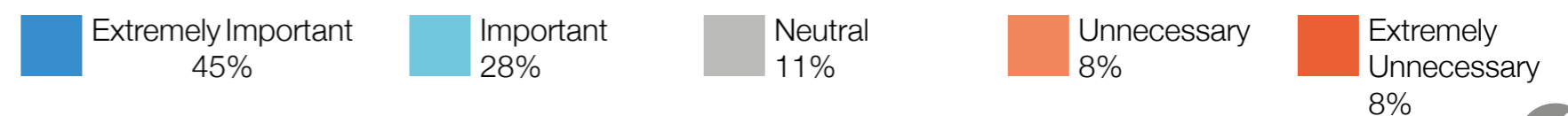
The majority of respondents (73%) noted that it was important to create more space for people even if this was at the expense of private vehicles.

Only 16% noted this as unnecessary.



**Question 11 Pie Chart**  
**253 RESPONSES**

(to clearly show spread of responses)

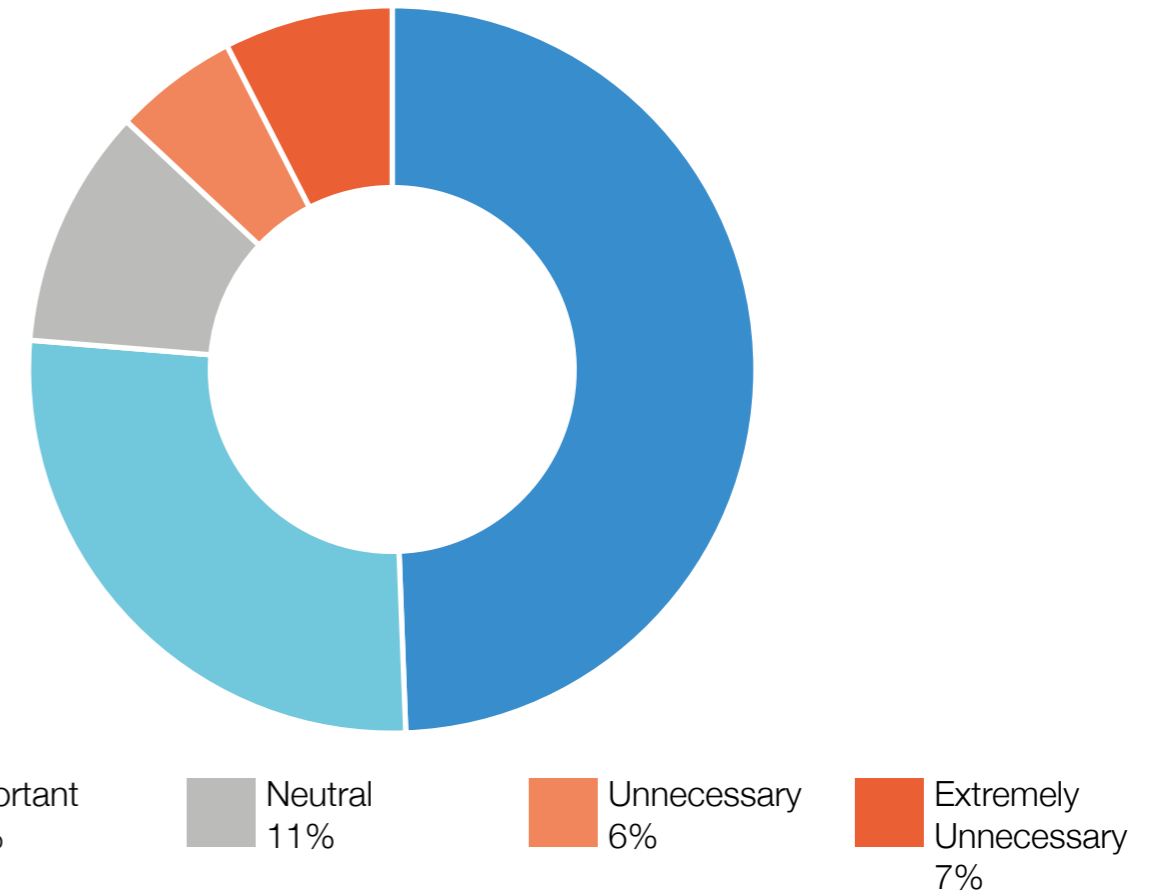


## Consultation Outcomes: PART 2: FUTURE

Question 12: How important do you think it is to provide outdoor seating and space for cafés, restaurants and businesses?

A very high percentage of respondents (78%) thought it was important to create space for outdoor seating and spaces for cafés and restaurants to use.

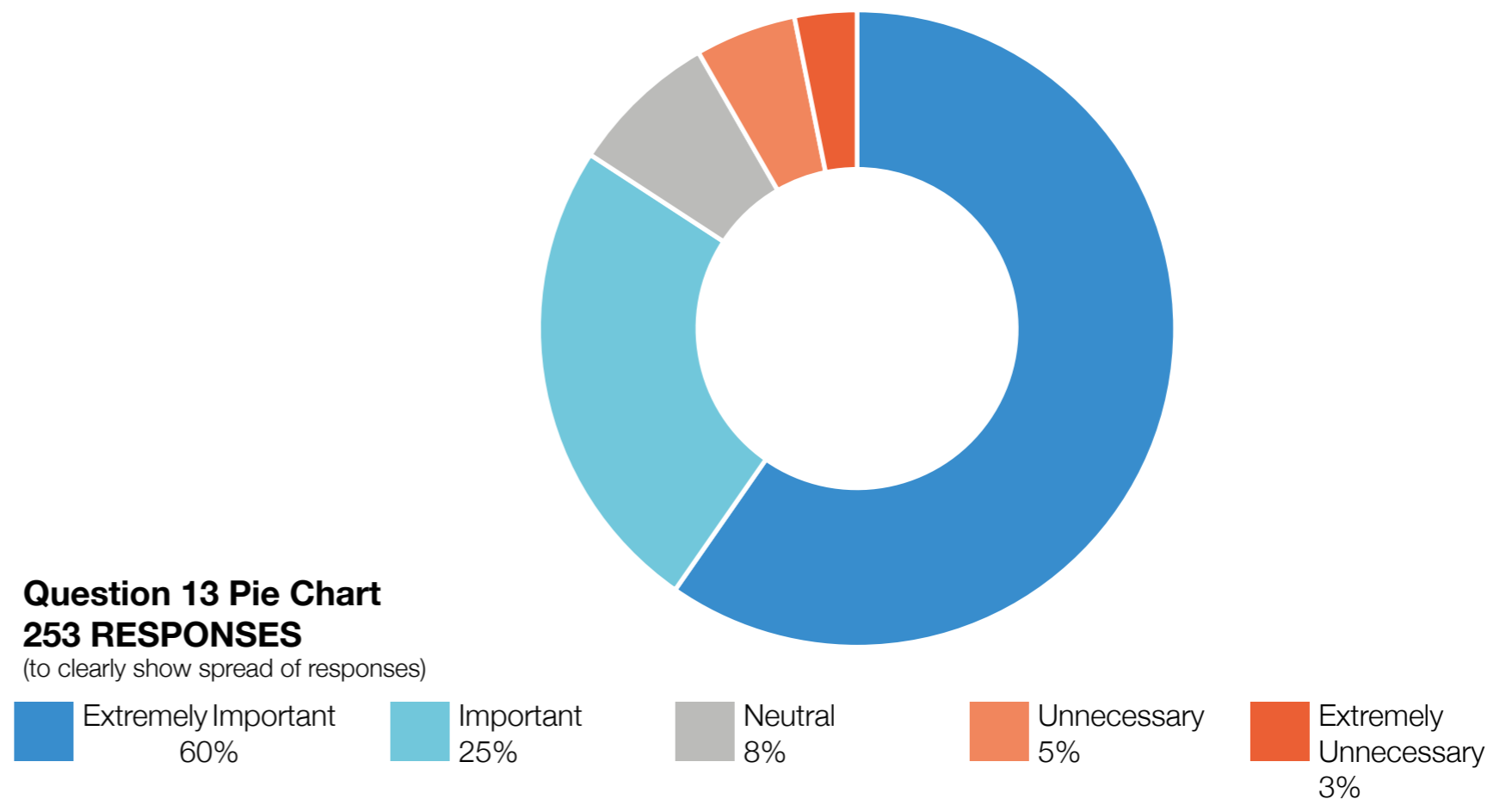
A total of 13% thought this aim was not necessary.



Question 13: How important do you think it is to plant more greenery in the town centre?

The majority of respondents thought it important to plant more 'greenery' (such as shrubs and trees) in the town centre (75%).

Just 8% thought greenery was not important in the town centre.



## Consultation Outcomes: PART 2: FUTURE

### Question 14: Any other thoughts?

The following is a summary of other thoughts and comments received. A total of 181 individual comments were received.

*These plans appear to be cosmetic only. Slightly widening pavements and pathways and putting in some trees and other green space. However it seems very little thought has been given to need for dedicated cycling infrastructure.*

*General concept of making spaces easier for people to move around and making the town centre more attractive with greenery are great! At the moment it's depressing and uninspiring!*

*Sketches look good. But planting a few trees (which will take many years to grow) will not fill the empty shops. Funding should be focused on grants for businesses to open up and reduce the rates. The swing park in Bishopbriggs park needs redone too.*

*The town centre is currently nothing more than a pass through, and not a pleasant area to dwell in. I'd love nothing more than to pop down there with kids on scooters, bump into people I know, etc. Our kids should be proud of Bishopbriggs!*

*Larger pavements, outdoor seating and a public space instead of traffic choking the area is fantastic. However, I think you need to consider the health and social needs of young people. What about a skatepark?*

*We still need to have traffic lights. Please don't remove these like Kirkintilloch which is now a free for all for cars, cyclists and pedestrians. More greenery would be excellent.*

*Just spend the money & resources improving & providing more & better parking & making it free. To use to commute to Glasgow via train & to use the shops for older people & families to use.*

*Reduce the width of the roads and increase the width of the pavement. This would allow local cafés and restaurants to have outdoor seating which is much of the reason why people go elsewhere for food and drinks.*

*Improve the play park, should be as good as if not better than Robertson Park in Renfrew. Play park and mini road network to practice cycling.*

*Make access to Morrisons via South Cross Hill Road and get rid of the existing access, making it an even larger communal space.*

*There needs to be some car parks to encourage visitors and support less mobile. Bishopbriggs park also needs to be much better for kids and families to spend time, car park here could be utilised more for town centre and dedicate a village car park.*

*Make a focal point of the library. Beautiful building but you only really see it if your stuck in traffic. Should be the focus of the village, get rid of the underpass and adjust the levels around St Matthews to make the library part of a town square.*

*There should be a full segregated cycle lane installed as this will help kids and families cycle more. A cycle lane will be installed at some point so should be put in now vs retrofit. Bearsden should not be the only area with safe family cycle lanes.*

*More radical ideas are needed! Knocking down the entire Triangle shopping centre and creating a pedestrian square with shops, eating places, outdoor seating and play area. Also space for regular farmers market.*

*Pedestrian areas and clearer road crossings would be beneficial.*

*These ideas open up more possibilities for community events, encourage people to spend more time in the town and hopefully invite more companies to open up on the Main Street and surrounding areas.*

*Sketch B of the Bird's eye view of Kirkintilloch Road and the entrance to Morrisons is preferable to Sketch A. The idea of de-*

*culverting the Bishopbriggs Burn is good.*

*Consideration for a path network to link schools, sports facilities, safe walking routes for youngsters to use between town centres and schools. A ban on school car drops off directly outside school gates. A nice town place to visit.*

*I feel that bishopbriggs cross is already an extremely busy area and if roads are narrowed this will just provide even more congestion, no one wants to sit in an area surrounded by traffic, which narrowing the roads would cause.*

*Need to look at ways to take cars away from the town centre - it's much too busy and polluted. It feels unsafe for bikes and pedestrians. We need a better range of shops eg greengrocers, butcher, fishmonger etc.*

*More plants and better pavements would be so appreciated. Town centre now feels so empty and covered in concrete.*

*Bigger outdoor spaces, better use of wasted spaces, room for local/pop up businesses.*

*The ideas in the sketches look amazing, lots of trees so it would feel much more like Being immersed in nature as you shop. Also hopefully would encourage a better choice of shops within the area.*

*Really excited by the visuals - they show ambition and solutions to the present car dominated environment. Everyone compares Bishopbriggs to Milngavie - this vision has the chance to address many of the aspirations of the community.*

*Space for community events is extremely important. More of a village feel would be great. Anything to encourage more businesses to move to the centre.*

*Very excited to see those sketches. I basically avoid the town centre because of the traffic.*

*We would never bring the car anyway as it takes 15 mins or so to walk and could take longer in the car because of the traffic.*

*PLEASE do not make this a "shared space" like the disaster that is Kirkintilloch town centre. The road is far too busy to risk people's lives with pretend crossings and removing traffic lights. Reducing the lanes on the road will lead to congestion.*

*I'd really love to see more greenery in the town centre. I've said neutral to seating outside cafés, not sure I'd want to sit next to the road even if there's fewer lanes, it'll still be nose-to-tail with lots of fumes!*

*Would like to see centre more like Milngavie, pedestrianised and more variety of independent shops and cafés.*

*I think we should prioritise the movement of pedestrians through limiting the amount of space/traffic for cars, etc. By creating a safer, greener space with places for outdoor recreation outside it would create a sense of community.*

*Require balance for vehicles and pedestrians/ local businesses.*

*Space needs to be allocated to people rather than machines to regain a sense of community and to counter the increasingly aggressive feel of the town centre (more cars, especially 'status' cars, had lead to a distinct sense of entitlement and aggression).*

*The proposals are very positive and ambitious, addressing the key issues around public realm and movement. Enhancements to the key anchor use of the park would also support the attractiveness of the centre.*

*A "green bridge" linking the superb amenities of public library and public park would improve experience of walking, wheeling and cycling in town, thus encouraging the required modal shift away from the car and creating a vital biodiversity corridor.*

*More footpaths and cycle tracks away from roads would be good for recreational walking and cycling both around Bishopbriggs and connecting with other path networks in East Dunbartonshire.*

*Try and get it right this time. As planners you often have the answer and you ask questions in a manner that aims to get the required response. Are these plans and the final output likely to win prizes? That should be your aim, an award winning design.*

*It needs to be nicer, yet remain useful for cars to use. It gets busy at the moment, never mind if some lanes are removed.*

*I think the diagrams show brilliantly what is needed for a better town centre. Wider pavements, better crossings, and lots more greenery would benefit the town centre hugely. Sketch B for the Morrisons bit looks brilliant, as do all the other sketches.*

*Plans seem to suggest removal of pedestrian crossings and a 'shared space' approach as in place in Kirkintilloch. Please please do not consider this it is a nightmare and would put me OFF going to the town centre. More trees would be good.*

*No safe cycle routes from nearby residential areas to connect to town centre without busy main roads. National cycle network at canal only has one crossing at balmuildy Rd with poor onward connection to town centre, no safe cycle routes to high school.*

*Make the local community much more aware of outdoor recreational facilities in the town centre such as the Bowling Club.*

*There is little opportunity to create additional public realm. The space on front of library, at route to park and at war memorial is adequate. Can war memorial be relocated to library to enable road improvement?*



## 06 SUMMARY



## Summary: Conclusion / Next Steps

---

The draft consultation report sets out the process undertaken and the feedback received to date.

There was a high level of engagement with the online website. Those that responded to the survey left a large number of detailed comments and feedback covering a wide range of topics.

The key issues identified for the town centre by the community include:

- the crossing of the A803 generally.
- the dominance of the road through the town centre.
- the narrow width and poor surfaces of pavements.
- the need to provide green and public spaces within the town centre.
- the need for sustainable and active travel routes to get to the town centre.
- the need to remove barriers to movement such as steps and slopes.
- the need to improve the tunnels and underpass for active travel and pedestrians.

Generally the response to the draft aims and ambitions for the Public Realm Plan were extremely positive and demonstrates the importance of the town centre to local stakeholders including issues such as creating space for sustainable transport options, providing greenspace in the town centre and the creation of civic space that can be used by the community.

The findings will be used to further refine the strategy and in the development of the final Public Realm Plan.



## **APPENDICES**

CONSULTATION RESPONSES IN FULL

# Consultation Data: PART 1: NOW - How Do You Get To The Town Centre?

ObjectID	Please pick an answer from the options below	Other (Powerchair, mobility scooter etc...) Please pick an answer from the options below
1	Car_park_	
2	Car_park_	
3	Walk	
4	Car_park_	
5	Walk,Car_park_	
6	Walk,Car_park_	
7	Walk,Car_park_	
8	Walk	
9	Walk	
10	Car_park_	
11	Walk	
12	Car_park_	
13	Walk,Car_park_	
14	Walk,Car_park_	
15	Walk	
16	Walk	
17	Car_dropped_off_	
18	Walk,Bus,Car_park_	
19	Walk	
20	Walk,Car_park_	
21	Walk,Car_park_	
22	Walk,Car_dropped_off_,Car_park_	
23	Walk,Car_dropped_off_,Car_park_	
24	Walk,Car_park_	
25	Walk,Car_park_	
26	Walk,Car_dropped_off_,Car_park_	
27	Walk,Car_park_	
28	Walk,Car_park_	
29	Walk,Car_park_	
30	Walk	
31	Car_park_	
32	Walk,Cycle,Car_park_	
33	Walk	
34	Walk,Car_dropped_off_,Car_park_	
35	Walk	
36	Walk	
37	Car_park_	
38	Walk,Car_dropped_off_,Car_park_	
39	Walk,Cycle	
40	Walk,Car_park_	
41	Walk,Car_park_	
42	Walk	
43	Walk,Car_park_	
44	Car_park_	
45	Walk,Car_park_	
46	Walk	
47	Walk	
48	Walk	
49	Walk,Taxi,Car_dropped_off_	
50	Walk	
51	Walk	
52	Walk,Bus	
53	Car_park_	
54	Walk,Car_park_	
55	Walk,Car_park_	
56	Walk,Car_park_	
57	Walk,Car_park_	
58	Walk,Taxi,Car_dropped_off_,Car_park_	
59	Walk	
60	Walk,Car_park_	
61	Walk,Car_dropped_off_,Car_park_	
62	Walk,Wheelchair_or_similar,Car_park_	
63	Car_park_,other	
64	Car_park_	
65	Walk	
66	Car_park_	
67	Walk	
68	Walk,Car_dropped_off_,Car_park_	
69	Walk,Car_dropped_off_,Car_park_	
70	Walk,Car_park_	
71	Walk,Cycle,Car_park_	
72	Car_park_	
73	Walk,Car_park_	
74	Walk,Car_park_	
75	Walk	
76	Walk,Car_park_	
77	Walk	
78	Walk	
79	Walk,Car_park_	
80	Walk	
81	Walk,Cycle,Bus,Car_park_	

ObjectID	Please pick an answer from the options below	Other
82	Car_park_	
83	Walk,Car_park_	
84	Walk	
85	Walk,Car_park_	
86	Walk	
87	Walk	
88	Walk,Cycle,Bus,Taxi,Car_dropped_off_,Car_park_,other	Train
89	Walk,Car_park_	
90	Walk,Car_park_	
91	Walk	
92	Walk,Car_park_	
93	Walk	
94	Walk,Cycle,Taxi,Car_park_	
95	Cycle,Car_park_	
96	Walk	
97	Car_park_	
98	Walk,Car_dropped_off_,Car_park_	
99	Walk,Cycle,Car_park_	
100	Walk,Car_park_	
101	Walk,Car_park_	
102	Car_park_	
103	Walk,Car_park_	
104	Car_park_	
105	Car_park_	
106	Walk,Cycle,Car_dropped_off_,Car_park_	
107	Walk,Cycle,Car_dropped_off_,Car_park_	
108	Walk,Cycle,Car_dropped_off_,Car_park_	
109	other	Powerchair
110	Walk	
111	Walk	
112	Walk,Cycle,Car_park_	
113	Walk,Cycle	
114	Walk,Car_park_	
115	Car_park_	
116	Cycle	
117	Walk	
118	Walk	
119	Walk,Cycle,Car_park_	
120	Walk	
121	Walk,Cycle	
122	Walk,Car_park_	
123	Cycle	
124	Bus,Car_park_	
125	Walk,Cycle	
126	Walk	
127	Walk,Car_park_	
128	Car_park_	
129	Walk	
130	Walk,Car_dropped_off_,Car_park_	
131	Car_park_	
132	Car_park_	
133	Walk,Car_park_	
134	Car_park_	
135	Walk	
136	Walk	
137	Walk	
138	Walk,Car_park_	
139	Car_park_	
140	Walk	
141	Walk	
142	Walk	
143	Walk,Car_park_	
144	Car_park_	
145	Walk,Car_park_	
146	Car_park_	
147	Walk,Taxi	
148	Walk,Taxi	
149	Walk	
150	Walk,Taxi,Car_dropped_off_,Car_park_	
151	Walk,Car_park_	
152	Car_park_	
153	Walk,Car_park_	
154	Car_park_	
155	Walk,Car_park_	
156	Walk,Car_park_	
157	Walk,Car_park_	
158	Walk,Cycle,Car_park_	
159	Walk,Car_park_	
160	Walk	
161	Walk	
162	Walk	
163	Walk	

ObjectID	Please pick an answer from the options below	Other
164	Walk,Car_park_	
165	Walk	
166	Walk,Cycle	
167	Walk,Cycle,Car_park_	
168	Walk	
169	Walk	
170	Walk	
171	Car_park_	
172	Car_park_	
173	Walk	
174	Walk,Car_park_	
175	Car_park_	
176	Car_park_	
177	Walk,Car_park_	
178	Car_park_	
179	Car_park_	
180	Walk,Cycle	
181	Walk	
182	Car_park_	
183	Walk,Car_park_	
184	Walk,Car_park_	
185	Car_park_	
186	Walk,Car_park_	
187	Walk,Car_park_	
188	Walk,Car_park_	
189	Walk,Cycle	
190	Walk	
191	Walk	
192	Walk,Car_dropped_off_,Car_park_	
193	Walk	
194	Walk,Car_park_	
195	Walk	
196	Walk,Cycle,Bus,Car_park_	
197	Walk,Car_dropped_off_,Car_park_	
198	Car_park_	
199	Walk	
200	Walk	
201	Walk	
202	Car_park_	
203	Walk	
204	Walk,Cycle,Car_park_	
205	Walk,Car_park_	
206	Walk,Bus,Car_dropped_off_,Car_park_	
207	Walk,Cycle,Car_park_	
208	Walk,Car_park_	
209	Walk,Cycle	
210	Walk	
211	Walk	
212	Walk,Car_dropped_off_,Car_park_	
213	Walk,Car_park_	
214	Walk,Car_park_	
215	Walk,Car_park_	
216	Walk,Car_park_	
217	Wheelchair_or_similar,Car_dropped_off_,Car_park_	
218	Walk,other	Mobility,Scooter,or,taxi,(MUM),I,walk,mainly,,
219	Walk,Taxi,Car_park_	
220	Walk,Car_park_	
221	Walk,Cycle,Bus,Car_park_	
222	Walk,Car_park_	
223	Walk,Car_park_	
224	Walk,Car_park_	
225	Walk,Car_park_	
226	Walk	
227	Car_park_	
228	Walk	
229	Wheelchair_or_similar	
230	Cycle,Car_park_	
231	Walk	
232	Walk	
233	Car_park_	
234	Walk,Car_park_	
235	Walk,Car_park_	
236	Walk,Car_park_	
237	Car_park_	
238	Bus	
239	Walk	
240	Walk,Car_park_	
241	Walk,Car_park_	
242	Car_park_	
243	Walk	
244	Walk	
245	Walk,Car_park_	





# Consultation Data: PART 1: NOW - How Do You Get To The Town Centre?

ObjectID	Please pick an answer from the options below	Other	ObjectID	Please pick an answer from the options below	Other
654	Walk		736	Car_park_	
655	Walk,Cycle,Car_park_		737	Walk,Car_park_	
656	Walk,Car_park_		738	Walk,Car_park_	
657	Car_park_		739	Walk,Car_park_	
658	Walk,Car_park_		740	Cycle,Bus,Car_dropped_off_,Car_park_	
659	Car_park_		741	Walk	
660	Walk		742	Walk,Car_park_	
661	Car_park_		743	Walk,Car_park_	
662	Walk,Car_park_		744	Walk,Cycle	
663	Walk		745	Bus,Car_park_	
664	Walk,Car_park_		746	Walk	
665	Walk,Car_park_		747	Car_park_	
666	Walk,Car_park_		748	Walk	
667	Walk		749	Walk	
668	Walk,Car_dropped_off_,Car_park_		750	Walk,Cycle,Car_park_	
669	Walk,Car_park_				
670	Walk				
671	Car_dropped_off_				
672	Walk				
673	Car_park_				
674	Walk				
675	Walk				
676	Car_park_				
677	Walk,Cycle,Bus,Car_dropped_off_,Car_park_				
678	Walk				
679	Walk				
680	Car_park_				
681	Walk,Car_dropped_off_,Car_park_				
682	Walk,Car_dropped_off_				
683	Walk,Car_dropped_off_				
684	Bus				
685	Walk,Car_park_				
686	Walk,Car_dropped_off_				
687	Car_park_				
688	Walk,Cycle,Car_park_				
689	Walk				
690	Walk,Car_park_				
691	Walk,Taxi,Car_dropped_off_,Car_park_				
692	Walk,Car_park_				
693	Car_park_				
694	Car_park_				
695	Walk				
696	Cycle				
697	Walk				
698	Walk,Car_park_				
699	Car_park_				
700	Walk,Car_park_				
701	Car_park_				
702	Walk				
703	Walk,Car_dropped_off_,Car_park_				
704	Walk,Car_park_				
705	Walk,Car_park_				
706	Walk,Car_park_				
707	Walk				
708	other	Mobility,scooter			
709	Walk				
710	Walk				
711	Walk				
712	Walk,Car_park_				
713	Walk,Car_park_				
714	Walk				
715	Walk,Car_dropped_off_,Car_park_				
716	Walk				
717	Walk				
718	Walk,Car_park_				
719	Walk				
720	Walk,Car_dropped_off_,Car_park_				
721	Car_park_				
722	Walk,Cycle				
723	Walk				
724	Car_park_				
725	Car_park_				
726	Bus				
727	Walk,Cycle				
728	Walk				
729	Car_park_				
730	Car_park_				
731	Car_park_				
732	Car_park_				
733	Car_park_				
734	Walk				
735	Walk,Car_park_				





# Consultation Data: PART 1: NOW - Where Do You Go To In The Town Centre?

ObjectID	In the text box below, please list the locations that you regularly visit in the town centre. Once you're done, please hit submit.	Why do you visit these locations? (e.g. shopping, recreation, food) Please hit submit once complete.
227	Morrisons, Library, Park, Post Office, Bank, Restaurants	Shopping, Food, Play
228	Chemist either boots or Morrison's to collect prescriptions, I'd like to go to the bank, and specialist stores	To collect prescriptions. I don't shop a Morrison's as I am veggie and somehow their veg don't last the week, I don't bet so no trips to betting shops I don't really want to visit large multi nationals like costa and there are no banks or places to park.
229	Morrison's, the avenue? La vita, post office, costs, cafe Torino	Shopping, recreation, food
230	Library, town park, Costa, Morrison's, Avenue, la vita,	With children, so park and library are favourites for recreation. Otherwise shopping and dining
231	bank, morrisons, poppies, library, church, oosas a daisy, opticians, 3 central restaurants	shopping , recreation, banking, food,
232	Morrison's, Forbes opticians	Shopping, eye care
233	Cafe torino, morrisons, boots, old clydesdale bank.	Cafe torino for coffee, lunch. Morrisons and boots for prescriptions. Old clydesdale Bank when the market stalls were inside up until recently.
234	Beauty salon, savers morrisons	Food & chemist
235	costa savers	I would love to see deli clothes shop butchers better retail less takeaways nice card shop
236	Mainly the retail park. Rarely if ever go into the town centre due to lack of shops and cafes, busy roads and narrow pavements.	Shopping
237	Avenue	Food and drink
238	Boots pharmacy	Collect prescription medications
239	Oxfam, Boots, Cafe Torino, Savers	Recreation, meeting friends, shopping
240	Morrison's boots the avenue la vita mahoneys	Shopping and eating out
241	Morrison's, Boots, Avenue, la vita.	Morrison's Shopping and dining mostly
242	La Vita, The Avenue, Morrison's, Bank of Scotland, The Crow	Family dinner/drinks, shopping
243	Park, take away	Recreation, food
244	Railway station; Cafe Torino	to go home after visiting family; food for journey
245	Costa, la vita, the Avenue	There is nowhere else to go. There are no decent shops, only places to eat. Bring back the village feel, make it modern and quirky. Please.
246	Morrison's/Boots/The Avenue	Shopping/Recreation
247	Mahoney's, Morrison's	Dining Food shop
248	Morrison's	Food shopping
249	Morrison's, Costa, Turkish Barber, Boots, Dr Surgery, Dentist	Shopping coffee
250	Morrison's, Costa Coffee, Poppies, The Avenue	Shopping, coffee/food
251	Morrison's, Mahoney's, Avenue	Shop and eat
252	Morrison's, oxfam, la vita, train station	Shopping and eating
253	Restaurants, Morrison's, Post office	Shopping, recreation
254	Bank, Post Office and buy cards too, Morrison's, Chemist, Restaurants	Financial, prescriptions, shopping, Eating out
255	Swing park, morrisons, library	Food recreation
256	There are no decent shops to visit	N/A
257	Tesco Express, Cafe Torino, Morrison's, Boots, Costa, Timpsons, Dentist, Craft Fair when it was there. Bank of Scotland, Post Office, Ooops, a Daisy, Specsavers	Shopping, coffee, meeting friends,
258	Morrison's Boots The Avenue that's about it. POST OFFICE TOO	Shopping, medication from Boots, food and drinks
259	Shopping Restaurants	Shopping Food
260	Library, Park, shops	Recreation
261	Morrison's & Hairdressers	Pick up prescriptions from Morrison's only and hairdressers
262	Morrison's, Poppies (post office), La Vita, The Avenue, Quin's, Boots	Shopping, recreation, food and drink
263	Post office, Costa, boots, Avenue, library (pre Covid)	Recreation, shopping
264	Supermarket, shops, library	Shopping, recreation
265	Morrison's Supermarket, Savers, The Library (when open), The Avenue, St Matthew's Church, Doctors surgery, Chemists, Bank of Scotland, Bishopbriggs	Food, church worship, banking facilities, recreation (park and library),
266	Morrison's, La Vita, The Avenue, Boots... local shops and restaurants. The Library, The Park, Shops at Cross Court, and Post Office.	Food, Shopping, Recreation
267	Supermarket, restaurants, Bank, optician, Chemist, Doctor, Lawyers, Railway station, general shops and charity shops.	Part of life to visit these types of establishments as I live here.
268	Kenmure medical practice, Morrison's, post office	Work, shopping
269	I'd only visit the bank as there's not really very many options	To bank /lift money
270	Costa morrisons friends flat	Recreation and food
271	Morrison's, Bishopbriggs park	Shopping, walk with my toddler
272	Bank, Morrison's, library, chemist, optician	To do banking, occasional shopping, borrow books, medications and eye test once a year.
273	Quin's, la vita, Avenue, train station,	Recreation/food
274	Morrison's, Savers, Poppies, Cafe Torino, Aesthetica	Shopping, food
275	Morrison's, Oxfam	Shopping
276	La Vita, The Avenue, The Post Office, Bank of Scotland, Morrison's	Shopping, recreation
277	Chemist, Bank, Avenue, occasionally Morrison's	Medication, Finance, Recreational, food
278	Park restaurant supermarket	Recreational and shopping
279	Nowhere regularly. The town centre doesn't offer me anything	I don't.
280	Morrison's, boots, la vita, mahoneys	Local supermarket to me. Chemist is also convenient and use the restaurants for occasional dining.
281	Morrison's, The Avenue, Savers, Post Office	Shopping, eating out.
282	Forbes opticians, Morrison's, Poppies, Boots, Savers, Timpsons, Pizza Mario, The Avenue, La Vita	Eye care, shopping, prescription, eating out / recreation
283	La Vita, Morrison's, opticians	Shopping, recreation, food
284	Quinn, the Avenue	Food and drinks
285	Post office, Morrison's, la vita, Boots and the park	Food, recreation, shopping and returning goods
286	Morrison's, Avenue, Mahoneys, park	Shopping, food and drink & for children to play
287	Cafe Torino, post office	Coffee (costa is rubbish), to return parcels
288	Costa, Savers, Morrison's, Opticians	Shopping and food
289	Morrison's. BOOTS	Shopping
290	Morrison's, Restaurants. Pharmacy	Groceries, social activities
291	morrison's, building society, bank, chemist.	shopping.
292	Morrison's, bank, savers, chippy, mahoneys	Shopping, recreation
293	Morrison's The Avenue Poppies	Shopping, recreation, post office
294	Morrison's	Shopping
295	Morrison's, la vita, morrisons, Bank of Scotland	Good, food, shopping, banking
296	Doctors surgery, dentist, aesthetica, post office, Costa, train station	Health, beauty, transport
297	Library, park, shops, post office, barbers, train station, chemist	Leisure, shopping, food, travel, necessity
298	Park, Train Station, Post Office, Restaurants, Supermarket	Shopping, Eating out, Drinking out, Leisure,
299	Costa, post office, La Vita, the Avenue, cafe Torino	We visit these as they are only worthwhile places at the cross. We shop at the many, many other supermarkets around but sadly as there is so little left in bishopbriggs there's not much reason to visit. It would be great to have lovely cafes, independent shops, places to sit. As it stands the cross has a major road running through it and empty shops
300	The Avenue, Mahoneys, La Vita, Cafe Torino, Timsons, Gallagher & Horner, Asda, Oregano (Eagle Lodge), Bishopbriggs Dental Professionals	Foid, recreation, shopping
301	Train station. Restaurants, bank, post office, supermarket	Shopping, travel into Glasgow, posting large items, banking, leisure
302	Morrison's, Costa, savers, mahoneys, poppies Post office.	Shopping, recreation
303	Turnbull, Morrison's, boots (pharmacy), subway, poppies, savers, hairport, park, well	Shopping, food, medicine, spending time with friends
304	Doctors surgery Morrison's boots bank mahoneys the Avenue	Shopping, eating out, Bank
305	Doctors, Morrison's boots, bank, the avenue, mahoneys dentist	Shopping eating out banking post office library
306	Boots (for prescription) and Morrison's	Habit (Boots) and some different food from usual Asda shop
307	Morrison's and La Vita	Prescription and food
308	Morrison's Mahoneys The Avenue La Vita cafe Mario bank of Scotland	Banking Shopping Eating out recreation
309	Morrison's	Shopping
310	Bank of Scotland la vita the avenue Morrison's	Banking food drink shopping
311	La Vita, Aesthetica, The Avenue, Morrison's.	Shopping, Local Dining.
312	Morrison's, The Avenue, Poppies	Food and Leisure
313	Morrison's, Costa, cafe torino, boots, la vita, avenue, poppies, m&d green, Bishopbriggs park	Local places to eat, drink, relax and pick up essentials when needed.
314	Morrison's, la vita, the avenue, Costa, savers, cafe at the station	Shopping... Catching up with friends
315	Morrison's / The Park / The Avenue / La Vita / Post Office / Train Station	Shopping / Socialising / getting into Glasgow / walking dog
316	Morrison's, Costa, Cafe Torino, The Avenue	Social visits, shopping
317	Morrison, hairdressers, post office	Shopping
318	Morrison's, savers, boots, oops a daisy, Catherine ronaugh, la vita, the avenue, post office, Oxfam shop	Shopping, recreation, food
319	Morrison's, Avenue, La Vita	Shopping & food
320	Restaurants, Bishopbriggs Park and Morrison's	Food with friends, walk my dog with my baby in her pram and shopping
321	Morrison's, La Vita, Mahoneys, The Avenue, The Crow, Dinas and Pizza Mario.	Shopping, eating out/socialising with family/friends.
322	Main street, library, restaurants	Recreation, food, drinks
323	Morrison's Savers Park	Shopping Recreation
324	Shops, restaurants, post office, bank, opticians	Food shopping, recreation, dining out, coffee, eye test, post letters
325	Morrison's, the bank, La vita, post office, The Avenue,	Shopping and banking
326	Morrison's	Shopping
327	Library, park, Costa, Morrison's, La Vita, Train Station	Recreation, food
328	Supermarket, library, barbers, key cutting, park	Shipping and recreation
329	Costa, pharmacy and Mahoneys. Park	Recreation & prescriptions
330	The Avenue, La Vita, Mahoneys, Timpson, Ooops Daisy, Post Office, Opticians, Morrison's, Boots	Shopping, food and drinks, the particular service they offer
331	Park behind poppies, cafe Torino, Morrison's	Play area for kids, food
332	Cafe	Recreation
333	Morrison's and other local shops. Optician. Coffee shops (especially Cadder Hall. Occasional restaurant	Shopping and recreation.
334	Boots, Morrison's, library, Post Office, Timpsons, La Vita, The Avenue, Estate Agencies etc	Shopping & Recreation
335	Shops	Shopping for small extras (main shopping is delivered by supermarket due to limited shops in Bishopbriggs town centre).
336	Morrison's poppies the Avenue the crow estetica	Shopping food drink beauty treatments
337	Morrison's, charity shop, the ave	Food Shopping. Bite to eat. Look round the charity shop. Only shop to look around though. Mostly go to asda and retail park as not much to do at the cross.
338	Greens chemist/la vita/the avenue	Food/prescriptions
339	Morrison's; la vita; Poppies/Post Office; The Avenue	Shopping; food
340	Park, La vita, Avenue, Morrison's, costa	Shopping food recreation



# Consultation Data: PART 1: NOW - Where Do You Go To In The Town Centre?

ObjectID	In the text box below, please list the locations that you regularly visit in the town centre. Once you're done, please hit submit.	Why do you visit these locations? (e.g. shopping, recreation, food) Please hit submit once complete.
341	Barbers, morrison's, la vita, post office	Obvious really. Stupid question!!
342	Chemist	Shopping
343	Boots, Costa, Mahoneys, la Vita, Morrison's, charity shop	Shopping, food, to get out the house
344	Morrison's/pubs/bank	Food/recreation/money
345	Post office	Shopping food
346	Morrison's and costa	Shopping and socialising
347	Costa, Morrison's, Bank of Scotland, Poppies/Post Office, Timpsons, YBS, Doctors Surgery, Boots, Savers, Oxfam.	Shopping, recreation, banking.
348	Morrison's, Savers, Boots, Yorkshire Bdg. society, Bank of Scotland, Poppies, La Vita, Timpsons, Forbes Opticians, OOps a Daisey, Torinos, Oxfam.	Shopping
349	Park (walk or cycle), Morrison's (cycle, drive for big shops), restaurants (walk or cycle to sit in, car to pick up)	Recreation, shopping, going out
350	Local shops, library, dentist, opticians, take away food outlets, restaurants, bars	Shopping, recreation, social, food
351	Morrison's	Food please note there is absolutely nothing in our town centre except traffic queues nothing welcoming in this town centre at all except overpriced restaurants selling overpriced alcohol
352	Morrison's, Bank, Boots and coffee shop.	Food, medicines, financial.
353	Train station, Morrison's	Shopping, recreation
354	Cafe Torino, Dentist, Bishopbriggs Park,	Recreation, beverage,
355	Morrison's, Pizza Mario	Shopping, food
356	Various Shops, pubs, restaurants, GP, Dentist,	Convenient local services/shopping, recreation, food, drinks
357	Library, Morrison's, coffee shops, doctors, dentists, pharmacy, restaurants	Food, health services, shopping, recreation
358	Costa coffee, Morrison's, superdrug, Boots.	Coffee & socialise, shopping (no where else to go) meds general meander go
359	Morrison's, barber 64, la vita	Shopping, haircut, food
360	Library and square in front, park, restaurants, Morrison, chemist	Leisure, walk, shopping, socialising
361	Supermarket, post office, dentist, other shops, cafes	Shopping, postal service, health, food, recreation
362	Morrison's, bank and costa	Shopping, recreation and sorting finances
363	Bank, Boots, Morrison's, Oxfam, Pizza Marios	shopping, food, banking
364	Morrison's, pharmacy, coffee shop, post office, GP surgery	shopping, obtain medication, send parcels, see GP
365	Morrison's	Food
366	Bishopbriggs Park, Library, health practitioners (optician, dentist), cafes.	Recreation, food and drink, health.
367	Poppies, Barber, La Vita, Boots, Morrison's	Shopping, food
368	Morrison's, restaurants, park	Shopping, food, exercise
369	Morrison's, Community garden, Train station, Library.	Food shopping, Recreation. To socialise. To volunteer at community garden.
370	Morrison's, Avenue, La Vita, Bank, post office	Shopping, recreation, food, entertainment
371	Dentist, optician, hairdresser, bank, shops, restaurant, public park.	Services, banking, shopping, recreation.
372	Bank, Building Society, Costa Coffee, restaurants, Park, dentist, shops.	Shopping, meeting friends, meals, walk in park.
373	Morrison's, coffee shops, restaurants, pubs, cash machine, barber	Shopping, malls, drinks, meeting friends
374	Costa, Barbers, Morrison's, The Avenue, Mahoneys, La Vita	Shopping, Recreation, food, dinner
375	Church Morrison's Costa	Religion, shopping relax
376	Bank of Scot. Boots, Morrison's	Shopping, banking, recreation.
377	La Vita, Morrison's, Cafe by the station	Food, meals out
378	The Avenue, La Vita, Morrison's	Food
379	Dentist Doctor	Health
380	Morrison's, Costa, Train Station, Pubs and Restraunts	Shopping, recreation, food, entertainment
381	Morrison's, restaurants, pub, dentist, barber, post office	Shopping, treatment, recreation, eating.
382	train station, morrison's, tesco, post office	to get train, shopping, and post parcels
383	Morrison's, Savers, Opticians, Post Office, restaurants, library, pharmacy	Shopping, eating out, sending parcels, health, eating out
384	Supermarket, other shops, restaurants	Shopping and socialising
385	Morrison's, Poppies, Boots, Subway, Costa and walking through Bishopbriggs Park	shopping and leisure time
386	Morrison's, St Matthew's Church	Shopping, helping at Church
387	Morrison's, La Vita	Shopping, food
388	The Crow, The Avenue, la vita, poppies, Yorkshire building society, Morrison's	Shopping, socialising, food, essential shopping (ie post office/bank)
389	Morrison's, La Vita, Marios, Forbes Optician, Dentist	Shopping, recreation, food, pharmacy and medical
390	train station, pharmacy, pub	travel, prescriptions, recreation
391	Train station, doctors, dentist, hairdressers, Morrison's, the avenue, Costa coffee, park, library,	Recreation, shopping, health, travel,
392	Morrison's, Bishopbriggs park, dentists, pharmacy, the avenue.	Shopping, recreation, food and drink
393	Park, Morrison's, Post Office	Recreation and shopping
394	Bishopbriggs Park, Morrison's, Hairport Barbers, The Avenue, Calder Freestone, Dinas	Recreation with kids, dog walking, Food shopping, hair cuts, Food and Drink.
395	Morrison's, Costa, Torono's	Shopping, leisure.
396	Train station, restaurants, pub, shops	Shopping, recreation, food, travel to Glasgow
397	Aesthetica Beauty, Gallagher and Horner Hair, Boots, Morrison's	Good, recreation
398	Shops bars and restaurants	Recreation
399	Avenue, la vita, post office	Recreation, post office
400	library, chapel, poppies, food and drink (eating out)	recreation and shopping
401	Morrison's, Costa	Shopping and food
402	Morrison's	Food
403	The Avenue, Mahoneys, La Vita	Food and drinks
404	Morrison, Bishopbriggs Park,	Shopping, kids to explore and play in playrooms
405	Morrison's, Hairport, Avenue, Quin, La Vita, charity shop	Shopping, haircut, restaurant and pub visit
406	Morrison's, Turkish Barbers, The Avenue	Food, Haircut, Leisure
407	Morrison's, Post Office, Restaurants and Bishopbriggs Bowling Club	Shopping, dining out and recreation (bowling)
408	Park & playground, chemist (rarely), opticians (rarely), rarely other shops or cafes (would be nice to have more outside seating areas for cafes etc)	rarely recreation more out of necessity
409	Morrison's, Post Office, Bank of Scotland, optician, Kenmure Surgery, dentist, The Avenue	Shopping, health, banking, lunch
410	Morrison's, Boots, Bank of Scotland, Post Office, Kenmure Surgery, Forbes optician, dentist, The Avenue	Food shopping, health, banking, lunch
411	Train station or bus stop to leave because there is nothing to do in Bishopbriggs	Bishopbriggs needs a skatepark
412	Morrison's, Train Station	Shopping, commuting, travelling to glasgow
413	Bank, chemist, morrison's, pub, takeaway.	Shopping, socialising & food.
414	Morrison's/Costa Coffee	Shopping
415	Morrison's, costa	Food shopping, Coffee, assisting elderly relative to access facilities in the town centre
416	The Triangle	Shopping
417	Savers, St. MATTHEWS parish Church	Shopping, prayer
418	morrison's, costa, the avenue, post office, and poppies, boots,	shopping and to meet friends for coffee
419	Morrison's	shopping
420	Morrison's, Barbers, Costa, Oxfam, Boots, Savers, Dentist and Doctors, Cafe Torino	Food, Shopping, Health
421	Pharmacy, post office, ATM, Shops	Shopping, nowhere else provides these facilities in the local area
422	Morrison's, The avenue, Costa, train station, playpark, library, la vita.	shopping, socialising with friends, spending time with my children and food
423	Morrison's, Post Office, Costa, Pizza Mario, Mahoneys	Shopping, postal services, food
424	Morrison's Supermarket	Work and Food Shopping
425	The Avenue, Morrison's	Recreation and food
426	Boots, Morrison's, Asda, post office, specsavers	Deposit money, eyetest, foodshopping
427	Morrison's, specsavers, la vita, the avenue, library, Bishopbriggs park	Shopping, recreation for kids, eating out
428	Library, Morrison's, Costa, Mahony's, La Vita, Bishopbriggs Park, Kenmure Surgery, Specsavers, Savers, Poppies	Shopping, coffee, lunch, recreation, health
429	Morrison's, La Vita, train station	Shopping, Food
430	Chemist, Morrison's, Post Office, Savers	Shopping, meals, mass
431	Morrison's, La Vita, Pizza Mario, Library, Church	Shopping, food, medical, eating out
432	Morrison's, optician, savers, chemist, card shop, the avenue restaurant	shopping recreation and church attendance
433	st Matthews church, Morrison's, supersavers, restaurants	Food and shopping
434	La Vita, cafe torino, boots, Morrison's	Medicine & food
435	Chemist, opticians, the Avenue	Shopping, recreation, food, haircut, doctors appointments/prescriptions, walks
436	Doctors, barbers, Morrison's, pharmacy, Mahoney's, Avenue, Bishopbriggs park	Buying food, drinking coffee, socialising
437	Bishopbriggs park, shops, restaurants, barber, cash machines, library, cafes	Commute to work, to take the kids to the park or for a walk to the shops
438	Train station, park, post office, Morrison's, pharmacy	Shopping, recreation food
439	Supermarket, restaurants bank post office	shopping, worship, food, exercise, transport
440	library, shops, cafes, parks, church	necessity
441	Boots pharmacy	Food shopping, pharmacy, meals, coffee, post office, haircuts, drinks, swing park, train for commute, bank, dentist
442	Park, shops, train station, restaurants/cafes, hairdressers	Shop and park
443	Morrison's	Food
444	The Avenue	Food and drinks
445	Bars and restaurants	Shopping, recreation,
446	Bank, coffee shop, restaurant, independent shops	Recreation and shopping
447	Library, dentist, morrison's, la vita	Shopping Posting parcels eating out Church
448	Hairdresser. Post office St Matthew's Church morrison's shopping	Prayer's eat out meet friends hairdresser
449	Church eating out post parcels shopping hairdresser o	Food and drink, social aspect
450	The Crow, La Vita	Business, prescriptions, leisure
451	Boots, bank, restaurants	Shopping, Recreation / Food
452	Costa, Morrison's, The Avenue	Shopping Food
453	Post Office Bank Restaurants Takeaways Pubs	shopping, church services
454	Church, library, supermarket	



# Consultation Data: PART 1: NOW - Where Do You Go To In The Town Centre?

ObjectID	In the text box below, please list the locations that you regularly visit in the town centre. Once you're done, please hit submit.	Why do you visit these locations? (e.g. shopping, recreation, food) Please hit submit once complete.	ObjectID	In the text box below, please list the locations that you regularly visit in the town centre. Once you're done, please hit submit.	Why do you visit these locations? (e.g. shopping, recreation, food) Please hit submit once complete.
569	Morrisons, Boots, Avenue, Mahoneys, etc	Food, shopping, etc	667	Park	Exercise, Walking
570	Morrisons, post office, the Avenue, la vita,	For recreation when we wish to stay local (i.e. because they are walking distance from home and don't require a trip to the city centre)	667	Morrison's, Savers, Cafe Torino, Bishopbriggs train station, Bishopbriggs Park	Food shopping, takeaway coffee, go for lunch, travel to Glasgow and to park with kids
571	Morrisons, pubs/bars	shopping, recreation and food	667	Takeaways, pubs, post office	Food, social activity
572	Morrisons, shops	Shopping	667	Morrisons, opticians, chemist	Shopping
573	Shops, dentist, train station, restaurant and cafes, supermarkets	Shopping, food & eating out	667	The Avenue, La Vita, Poppies	Food, recreation, meeting friends, post office, etc.
574	Shops, dentist, train station, restaurants	Food shopping, eating out			
575	Park, supermarket, cafes, train station, bus stops,	Shopping, food, recreation			
576	Bank of Scotland Costa Morrison's	Shopping and recreation			
577	Morrisons post office costa boots restaurants dentist savers	All of the above			
578	Supermarket, hairdressers	Shopping and haircut			
579	Supermarket chemist speksavers cafe	Shopping recreation			
580	Mahony's, The Avenue & Catherine Rounagh Hairdressers	Food & drink. Hair cut			
581	Morrison's, Boots, the Avenue, Costa, Poppies, church, the bank, dentist, doctors, Savers, spec savers, Torino's, la vita, oops a daisy	Shopping, recreation, worship, food shopping, eye test, post office,			
582	Quins, Forbes chemist, Bank of Scotland, Cochranes Supermarket	drink, food chemist essentials			
583	Chemist, Morrison's & restaurants	Shopping, recreation			
584	Morrison's	For provisions			
585	Morrison's, boots, poppies, Mario's chippy	Shopping			
586	Morrisons, Green's Pharmacy, Kenmure Surgery, Dentist, Takeaway Food	Obvious reasons			
587	Avenue, cadder freestone, Morrison's, boots, Tesco, la vita, crow	Good and drink mainly			
588	Florist	Flowers			
589	Morrisons and local eating/coffee	Food			
590	Bishopbriggs park, post office, morrisons, pharmacy, doctors, library, the avenue	Shopping, food, recreation			
591	Morrisons	Shopping			
592	Shops and library	Shopping for food and clothes and getting new books			
593	Morrisons, Kenmure Surgery, Library, St Matthews, Post Office	Shopping, recreation			
594	Bank, Morrison's Speksavers	Finance, Pharmacy and Groceries, spectacle checkups etc.			
595	Morrison's, Poppies, Oops a daisy, Bank, Cobbler, La Vita, The Ave, Boots, Costa Coffee, Mahoney,	Shopping, food			
596	Morrisons, Yorkshire building society, post office.	Shopping, paying bills.			
597	Doctor, dentist, barber, Boots, florist, train station, optician, post office, the avenue, cafes	Shopping, food, necessities			
598	Restaurants, supermarket and some of the local shops	Shopping and eating out/socialising			
599	Morrison, Boots, Cafe's, Avenue, La vita, Mahoneys and take away shops	Shopping, food, days/nights out with family.			
600	Morrisons, Cafe Torino, Poppies	Shopping, coffee, post office.			
601	Morrison's post office poppys	Shopping postal service			
602	MORRISONS	SHOPPING			
603	Boots savers Morrison's Mahoney	Shopping socialising			
604	Morrisons, bars, eateries	shopping and food			
605	Restaurants, Chemist, Morrisons, Savers, park, chip shop, travel agent, doctor, train station	Shopping, travel, food, opticians, coffee shop			
606	Morrisons Poppies	Shopping, postal services			
607	Shops restaurants	Food and to eat			
608	Savers, morrisons, cafe torino, pharmacy, post office	Shopping			
609	M&D Green, Boots, Oxfam, Savers, Oops a daisy, Poppies, Post Pf	Shopping			
610	Good shops few that there are. Chemist and library, parks with very little seating and getting on buses	Good, medicines, reading material and leisure			
611	Morrison's	Shopping			
612	Poppies, La Vita, Morrisons	Shopping, food and recreation.			
613	Shops and train statio	Shopping and travel			
614	Morrison's, Subway, Poppies	Food, Shopping, Post Office			
615	Morrison's, boots, all restaurants, bars & coffee shops, optician, train station,	Shopping, socialising, collect medication have eye tests etc			
616	Morrison's Subway The Avenue La Vita Hughes and Thomson Opticians Gallagher & Horner Claire Tierney Smart Fone	Food Shopping Eye Test Hair Dental IPAD Repair			
617	Morrisons, Costa coffee, savers, YBS, boots, oxfam, gp, Halifax, Poppies/post office, the Avenue, Mahoney's, la vita,	Shopping, food, bank, building society, charity shop, post office, pharmacy, dentist gp,			
618	Morrison's Mahoney's Greens chemist, Post office	Shopping food			
619	Morrisons, Pharmacist, Park	Shopping, recreation			
620	Morrisons, costa coffee, savers, boots, oxfam, YBS, post office, bank, dentist, gp, Pharmacy, 3x restaurants	Supermarket Food shopping, pharmacy, recreational eating, business			
621	Morrisons, pharmacy, costa, savers, oxfam, boots, ybs, gp post office, bank, dentist, la vita, Mahoney's, the avenue	Food shopping, medical, eating with family, banking, post office			
622	Morrison's, restaurants, post office, pharmacy, Boots, Costa	As in the question - for a range of reasons			
623	The Avenue, Morrison, La Vita, Crosshill Motors, Quins, The Crow, Chemist, Optician.	Shopping, Food and drinks, Car repairs, Eye test.			
624	Barber, Bank, Chemist	Haircut, Banking, Health			
625	Boots	Collect prescription			
626	Supermarket	Shopping			
627	Morrisons, la vita the avenue, quins, the crow, mahoney's, poppies, hairdresser	Shopping, drinks, food recreation, hair and beauty			
628	Morrisons, speksavers, costa, post office, bank, Avenue.	Shopping drinking, posting things, coffee.			
629	Shops, Morrisons, Savers, Cafe Torino, The Avenue, park	Shopping, recreation			
630	Morrisons (use car for this) pubs occasionally, walk my dogs	Shopping, recreation			
631	Costa, savers, Morrison's, train station, restaurants	Shopping, recreation, socialising, food			
632	Morrisons, post office, Boots, train station,	Shopping & travel			
633	Morrison's, Bank of Scotland, Boots, Poppies, La Torino, YBS	Shopping, banking, food			
634	Morrison's, Bank of Scotland, Boots, Poppies, La Torino, YBS,	Shopping, banking, food			
635	Pharmacy at Morrison's, the Avenue, Costa	Collect prescription, meeting friends			
636	Park, Railway Station, Post Office	Recreation, going to work.			
637	Building society Morrison's costa	Shopping			
638	Morrison's, the avenue, Mahoney, la vita, savers, spec savers, pizza mario	Shopping, recreation			
639	Restaurants, shops and train station	Recreation and shopping			
640	Restaurants	Food			
641	Morrison's, post office	Shopping, post mail			
642	Morrisons, Forbes Opticians, Boots, Poppies, Savers	Shopping, health requirements (collect prescriptions etc)			
643	Supermarket, bank, post office, hairdressers, opticians; doctors; chemist; building society; cafe; restaurants; bar; garage	Shopping; Prefer to shop local and a better selection of retailers is long overdue. Recreation, food.			
644	Oxfam; general area	Shopping; recreation (meeting friend who lives in area to walk around & catch up)			
645	Morrisons, post office, bank, boots, optician	Shopping			
646	Morrisons, Post Office	Shopping, posting items			
647	Morrisons, bank, coffee shop & restaurant	Shopping and recreation and food			
648	Morrison's, Costa, ATM, cafe torino.	Shopping, food.			
649	Bank of Scotland	Banking			
650	Morrison's	Shopping occasionally			
651	Morrisons Yorkshire building society,	Shopping and finance			
652	Morrison's and beavers club	Food shopping and after school clubs			
653	train station, Avenue, La Vita, Mahoneys, Morrison's, Torino, Costa, Chemist, Bank, Post Office, quinn pub	recreation, meeting friends, food, financial services, travel			
654	Morrison's, Poppies, Costa, Savers, Speksavers, La Vita, The Avenue, Oops-a-daisy	Food shopping, healthcare, recreation, post office, birthday cards, meeting friends			
655	Morrison's, post office, library, boots, Yorkshire building society and the Avenue	Shopping, food, finance and recreation			
656	Morrison's, library, train station	Food shop, recreation and commuting			
657	Morrisons, Savers, Poppies, Boots, Costa, Cafe Torino, La Vita	Shopping and food / beverages			
658	library, morrisons pharmacy, bank, costa coffee, train station	business, recreation and shopping			
659	all ready submitted... think there is an issue with this site	already submitted... why asking again?			
660	Morrisons, Costa, Speksavers, Boots, The Avenue, La Vita and St Matthews Church	Visit due to shopping and recreation			
661	Morrisons, Savers and Boots. There are no other shops to go to	To pick up a prescription or to purchase food and essential items.			
662	Morrisons & Savers	Shopping			
663	All facilities at some point - i try to shop and socialise locally - Morrisons, Local Bars and Restaurants, all retail outlets and banks, coffee shops, florists, b	Shopping, socialising, health and wellbeing, meet friends/family, pick up gifts			
664	Buchanan street and west end	Yes all above			
665	Supermarket, local shops, cafes,	Yes all of the above			
666	Morrison's, Beautician, library, post office	Shopping for food, beauty treatments & lending library			
667	Restaurant, pub or library	To meet with friends and family. Some shopping.			
667	Costa, Crown Tavern, Quinns and the train station	Recreation and travel			
667	Morrisons	Shopping, occasionally food in a restaurant			
667	Boots, building society and morrisons	Shopping and banking			
667	Subway, hairdressers, morrisons and a couple of the local pubs	Beauty, shopping and recreation			
667	Morrisons and the railway station	Travel and shopping			
667	Morrisons	Shopping, medication			
667	Mahony's, morrisons, railway and quins	Travel, shopping, recreation and food			
667	Bank of Scotland, morrisons, m&d Green pharmacy	Banking, shopping and medicine			
667	Costa, morrisons and a lot of the shops within the centre	Recreation and shopping			
667	The cross area in general, Morrison's,	Shopping, recreation, food			
667	Pubs and morrisons	Shopping and recreation			
667	Costa, Morrisons and ladbrokes	Recreation, betting and shopping			
667	Village cafe, morrisons, train station and quins	Recreation, shopping and travel			
667	Morrison's, Costa, Post Office, Savers, Optician, La Vita, Pizza Mario, Chinese Blossom, Dinas	Shopping, Socialising, food, eye exams			
667	The Lab	Massage, hair, nails			



# Consultation Data: PART 1: NOW - Where Do You Enjoy Being Outside?

ObjectID	Please list the locations within the town centre where you enjoy being outside.	Why do you like spending time here? (e.g. people watching, meet friends) Please hit submit once complete.
1	Bishopbriggs Park	Large open space, no passing traffic noise
2	Triangle shopping area	people watching
3	Bishopbriggs Park	It's a lovely environment away from the main road, lots of nature. I like walking through it or meeting friends.
4	None, really, except the park. The town centre isn't pleasant due to the number of cars and limited pavement space.	I don't.
5	The library, nearby parks and strathkelvin retail park (although retail park is not the town centre. The town centre has nothing in it worth going to)	Meeting friends, people watching
6	None everything is vandalised & broken glass everywhere	I don't
7	Bishopbriggs Park	Too much traffic congestion anywhere else
8	The library, The Crow beer garden.	The library is a good space to meet people as it is off the busy through way of the cross. The fact that the crow has a beer garden has been really good for meeting up with friends, especially Thai year with so many restrictions in place. More outside developed spaces would be nice so that you can socialise more at the cross.
9	No where appeals	Would enjoy people watching, meeting friends, walking around gardens but currently not on offer Travel to west end instead
10	Bowling Green/Park	Exercise
11	None far to much pollution from passing traffic	None
12	Parks and quiet areas with no traffic fumes.	Generally just to meet and greet.
13	None	None
14	Park	Meeting friends, playing with kids, social space
15	Bishopbriggs Park, the canal side. Generally walking outside	Meeting friends, exercising, fresh air & exercise
16	Park	Greenery
17	None really	Any area is way too close to the road
18	Bishopbriggs park	It's away from the noisy traffic area and is good for walking
19	Park. Otherwise outside there is too much pollution	Dog walking
20	None	Other than the library there is nowhere pleasant to sit.
21	The park but this needs improvement. Robertson park in Renfrew is what this park could be	Taking the kids out to play
22	Any green space in bishopbriggs bit getting less and less with all new builds	People watching good mental health agree relief met friends coffee good for children to play
23	Bishopbriggs Park. That's it. The rest is uninspiring	Would be lovely to have a place to people watch
24	None	N/A. I'm not keen to spend time where there are horrible little twats hanging around being arseholes.
25	The park, pub, cafe, library	Meet friends
26	Bishopbriggs park	It's the only outdoor space in the town centre. Going for walks or enjoying the sunshine or taking my son to the park
27	Park	Daughter wish it was more fun!
28	Costa, Bishopbriggs Park, Library	People Watching, Meeting Friends
29	Nowhere	I don't think the town centre or park is nice
30	Costa area	Area with most standing space
31	None	No places outside to meet people at the cross, all meeting places inside
32	Bishopbriggs Park	Swing park for our son (although facilities are limited)
33	Bishopbriggs Park, library	Letting kids play
34	None	Would not sit on a pavement along side queuing traffic
35	Bishopbriggs Park	Fresh air
36	Bishopbriggs park. Library square and cross court	Park for walking and kids park. Library square and cross court for a sit
37	Nowhere - too close to a very busy road in the main street. Enjoy the park in good weather	Fresh air and exercise
38	The canal, park	Recreation, meeting people
39	Bishopbriggs park	Taking my mother in law for walks
40	Kenmure Park	Enjoy going here with my kid
41	Nowhere as there is hardly anything in the town centre anymore	I don't particularly like going to the town centre and more times would go to the retail park as there is more there
42	Park, coffee shops	Meet friends, being outdoors
43	The courtyard at the Cross is a great space, but is currently wasted.	Meeting friends
44	parks, anywhere with decent pavements and less cars	fresh air
45	I can't think of anywhere other than the park and I just use that as a cut through eg to the station	N/A
46	The town park, tennis club	Fresh air, sports. Not many places to be outside.
47	Just walking along, community garden, park	It is nice to be in green space, and drink a coffee with friends
48	The only place I can think of is the park	I only use it as a cut through to the station
49	Nowhere other than Bishopbriggs park.	Where else would there be in the town centre to spend time outside????
50	The park has great potential but needs improvement. The village could be so much more including making a focal point of the library.	Great wee town with potential
51	None	N/A
52	Bishopbriggs park, the triangle centre	Nice to sit with baby, nice to walk in pedestrianised area
53	The canal and the park. Bishopbriggs doesn't really have any other outside spaces. Playgrounds are really neglected. There is also nothing to do for youngsters. An o	Sport, meeting people
54	At the park	Meeting friends
55	Anywhere that I can safely walk my dog where there aren't many people or traffic	Enjoy being in nature
56	park	relatively quiet
57	None	Not an attractive location.....combined with heavy traffic and resultant fumes. Dreadful area
58	The park - there is nothing else outside at the cross. The pavements are too narrow for restaurant gardens, there is too much traffic and noise and pollution.	I like fresh air and nature, grass, trees. Like meeting friends there and walking with kids.
59	Park	Getting some exercise and fresh air
60	Nowhere	Meet friends, shopping, completing business
61	None. There is no space to enjoy outside in Bishopbriggs Town centre. Should knock down Triangle Shopping Centre and build a square with cafes and restaurants w	Meeting friends
62	Park only, the rest is unpleasant.	I don't really. It's just a destination for shops, instead of being a focus for the community.
63	The only section of pavement which feels wide enough is outside the post office, but this is partially restricted by a bus stop and ill placed bin (or post box). It can b	The section described above is perhaps the only area which feels like it's designed for a high flow of pedestrians with buggies, children, dogs etc.
64	None	N/a
65	At the library, the side of the post office, outside the church and outside Costa coffee	Nice scenery, big space for eating lunch, people watching or meeting friends
66	library, cross court, park	friends or dog walking
67	The park, outside the library is nice too	A bit of greenery without having to travel far
68	None really just do what I have to and go home	Avoid town centre unless necessary. Used to use library but no longer after refurbishment. Occasional restaurant visit once every few months. Outside is not attractive and our poor weather doesn't help.
69	Park	Walking, Kids playing
70	Bishopbriggs Park	Its away from the smog and constant traffic flows and road works.
71	The library. Nice pleasant outdoor space. The park is pleasant but elsewhere in town centre is crowded, littered and polluted by passing traffic. Shopping arcade by	Passing the time
72	In front of the library. Outside Costa. In the Cross Court courtyard. In the park. The Christmas fair and light switch on is good.	We don't enjoy spending time there but there is nowhere else to be outside. The best outdoor experience is the Christmas fair as you realise there are lots of young people like me.
73	Parks	Mostly for my kids but it's relaxing and good for my mental health to have somewhere outdoors that is suitable to sit and relax
74	Costa. Park	Caffeine. Kids can play
75	Park - but kids older now so visit less frequently	Was to entertain kids, but it's not been a great park, always broken, not very natural
76	Park morrison	Meet friends, like the shop
77	None	Park is depressing and traffic through the cross makes pavement seats unpleasant
78	Park	Wood carvings, although compared to other LAs and even Woodhead, park facilities are very poor.
79	The Park, not really anywhere else and town not very attractive with the 60/70s blocks and all the empty stores	Dog walk
80	The park	People watching, nature
81	Nowhere really as it is not very attractive	I don't!
82	Bishopbriggs park, canal	Meeting friends, walking, greenery, exercise
83	Bishopbriggs Park.	Large open space, trees and birds and the wooden sculptures are lovely.
84	St. Matthews Church. Bishopbriggs Park and Golf course.	Leisure.
85	Public Park, Library front and everywhere else is too much traffic.	Library
86	Bishopbriggs park. Outside library away from road side. All areas of canal path and leisure center.	Nice walks. Traffic free. Safe cycling areas.
87	Park	Walking
88	Park, Library	It's all there is. Park is mainly about taking 5 yr old to play but the facilities there are not good. I'd love to people watch but there isn't anywhere to do that really
89	Park	Bet garden
90	None	Only in town centre for necessary shopping
91	Bowling club	Meet friends and get fresh air and exercise
92	Nowhere	N/a
93	Bishopbriggs park	Please t area close to home.
94	Bishopbriggs Bowling Club	Recreation, meeting friends.
95	Very limited option other than park	Children can play
96	bishopbriggs park	walks
97	The park	It's green and clean unlike the main street
98	Outside library	It's the only place that us not dirty and dominated by the traffic
99	Nowhere volume of traffic makes it an unpleasant experience	Not applicable
100	Bishopbriggs Park	No cars, less noisy/busy, beautiful trees and wildlife, people watching, exercise
101	None - nearest is the park	Visit swings and walk round the park
102	The park	Plenty of trees, places to sit, central place to meet
103	none	there is no open space where you can do this
104	There are no attractive places streets are dirty with litter very unattractive town centre	I don't like spending time there would not sit outside cafes pollution and litter
105	The park, cafe tables outside	Netting friend, exercise, time for the kids
106	Parks, restaurants, cafes and bars.	Meeting friends and family, enjoying being part of the community.
107	In the park.	Just for the walk.
108	Library.	I don't. It is polluted. Please make it more like Milngavie
109	The seating area at the memorial and outside Costa	People watching socialising
110	Park. That's it. Kirkintilloch rd is too noisy.	I don't
111	Bishopbriggs Bowling Club	Recreation and meeting friends
112	Nowhere, too much traffic going past, not pleasant to be outside	Meeting friends
113	Park, cross	Dining, picnics
114	Main Street run down and disgusting	Traffic noise even if outside makes enjoyment impossible
115	Park, library	Family activities

# Consultation Data: PART 1: NOW - Where Do You Enjoy Being Outside?

ObjectID	Please list the locations within the town centre where you enjoy being outside.	Why do you like spending time here? (e.g. people watching, meet friends) Please hit submit once complete.
116	Nearby parks	Nice walks
117	The park	Greenspace & too much traffic noise on main road. Exercise
118	Bishopbriggs Park. Outside library.	Park, dog walking and meeting friends.
119	Park	Only place to sit and walk outside in Bishopbriggs
120	Triangle outside library, park, station corner	Meet friends good locations for meeting points, park for walking and taking my child
121	No real opportunities outside	No real opportunities outside
122	Nowhere it is cluttered dirty and looks derelict	I spend as little time as possible in town centre
123	There are no outdoor locations for people to spend time	N/a
124	Parks, cafes, canal,	Walking with friends
125	None.	There's no real designated outside space within the town centre. The community garden being made by a local group doesn't even resemble a garden, that space would be better used as free car parking.
126	Park, seating areas in village and on Kirkintilloch, community space beside at St Matthews church Rd	Meeting friends, fresh air, exercise watching the world go by
127	Bishopbriggs Park, area next to Poppies. Outside Costa at Wishing Well in Triangle Centre	Meeting friends. Taking children out
128	Main park but really needs upgrading and that's about it, no where else nice to sit or enjoy	Letting kids play in park and going for a walk
129	There isn't anywhere in the town centre really that provides an opportunity to be outside. The wee precinct at oops a daisy could be better used and moving up to it would be nice to have a more local community feel to have somewhere where the attention was focused	
130	There is little space to sit outside anywhere in the town centre given that it is based round a main road although seats at the cross court/memorial	N/a
131	Cross court	People watching although it isn't as nice as it used to be
132	Bishopbriggs Park.	Open space. Attractive.
133	Park	Open space
134	There is nowhere - the park is out of the way and no free parking so I can't take me elderly parents or young children	Some sort of community area on the wasteland that the council has let the old high school become would be ideal
135	None - there are no safe places to spend any great length of time outside at the town centre	See above
136	Park. The square at front of Morrison's that has been turned into a community space. Outside library and in cross court.	Meet friends with my kids. People watching. Letting the kids rest while out on a walk. Nice place to relax.
137	Bishopbriggs park	For the children to run around
138	Bishopbriggs Park is nice but needs some work done to keep it looking good.	Good for dog walking, play park for my children and space for them to run around.
139	Parks	Lovely spaces unfortunately due to the parking costs can't go to the park at kenmure
140	Outside seating area for The Avenue would be good.	Meet friends
141	Restaurant and bars	Have been brought up here
142	Park	Family walk
143	I try to avoid the town centre because of the traffic but when I have to go there to go to the doctor or post office I like the town center park.	It needs a lot of improving but I like that the park has a padded area for my toddler. She likes the wooden sculptures. We both like the more natural areas there with the sculptures.
144	The Bishopbriggs Town Centre Park	It's away from the main road, wooded area is nice, good place to walk the dog.
145	Outside the library	Quiet, peaceful and plenty of seats
146	The park	Meet friends and walk with the dog
147	Nowhere really suitable for outdoors other than area outside library and park	Don't spend time outside when in town centre
148	None too much traffic and passing pedestrians	Meeting people
149	Industrial Park Torino Costa La vita	Shopping meet friends for coffee
150	Nowhere really to enjoy being outside, road too busy	I don't
151	There are no locations apart from outside the library, that is nice to sit outside in the town centre.	Obviously I don't!!!
152	In the park, area outside library	It has activities for children and it's away from the road so safe for children.
153	The park, walking the wooded paths	For a bit of pseudo-countryside, walking, running
154	Parks, outside seating - although there is very little for adults to enjoy. All parks are commandeered for kids - give us some grown up sophisticated areas.	Enjoying fresh air, people watching, talking to others enjoying the space.
155	The park. The town centre itself isn't nice: go there for a purpose, then get out. The library has more space outside, but I still don't think I'd say I enjoyed it.... it's not	I don't like spending time there at all!
156	Nowhere - too much traffic	N/A
157	park...huntershill village	open space and no road traffic....huntershill, meet friends
158	There is nowhere pleasant to be outside in Bishopbriggs Town centre.	It is ruined by a big road, horrible fumes and run down, unsightly shopping centre.
159	Don't because of pollution who wants sit outside with heavy pollution and noise, even with restaurants don't want to sit at windows if windows pulled open due to	Mainly to meet friends but would sit and spend time there if only much environmentally friendly/greener, would happily watch world go by.
160	Park, Outside the library	The park is spacious, but could do with more to entertain children. The area outside the library is nice to sit at.
161	Park when not in the control of "youths", the friends of Bishopbriggs park keep it nice.	Less traffic nearby especially since charges for parking came in. Nice views/scenery
162	It isn't designed for outside and all the green spaces seem to be sold for houses, I would like to reverse this trend.	No place I can think of meets my need, I would like green, quiet places to sit with friends have some soup, tea, cake, walk through village, view local artists paintings, craft shops ....
163	New park let area next to St Matthews. Town park is a great area, but play park is terrible	Meeting children's friends, sitting for a coffee
164	Bishopbriggs park	Walking dog
165	main part of cross at costa	meeting friend going a nice coffee would lovely to sit outside have somewhere young people could go
166	Cafe Torino	Good coffee, great service
167	Hardly any nice locations in Bishopbriggs which you can enjoy being outside. Bishopbriggs Park is nice but needs upgraded drastically. No where nice that you can	Walking the dog
168	None	N/a
169	There aren't any. There's too much traffic and nowhere nice to sit. The area is run down, sold off to developers who are letting it decline, the covered area at the Tr	I don't spend time outside in the town.
170	Bishopbriggs park	Playing with grandchildren and meeting friends
171	None really (exhaust fumes) Bishopbriggs Park but parking there charged	No meeting pedestrian meet up places
172	Crow beer garden. This is where the town centre is lacking	Meeting friends, spending time outdoors where it is safer during the pandemic
173	There is nowhere to sit outside	Would like to be able to sit, meet friends, sit with a cup of coffee.
174	Bishopbriggs Park	peaceful, not too exposed to sun
175	Angus Avenue Park and pond	It's clean, open, pretty, caters to kids, good space to exercise, safe, smooth paving, great sense of community
176	The park	Walking with my mum
177	None	There is nowhere to sit and enjoy open space,
178	Bowling Club/Park	Exercise/ people watching
179	No where. Too much car fumes and car noise. Very few seats.	No one could enjoy sitting there.
180	Park	Time with grandchildren
181	Bishopbriggs park	Play with my kids
182	the park occasionally	our weather is not friendly towards spending a lot of time outside!
183	Nowhere! No little coffee shops etc to sit out with attractive surroundings.	I don't like spending time there because it is so unattractive, grubby and full of closed down units!
184	Swing park	I take my grandson and somewhere to walk
185	There is no where decent to sit outside	N/A
186	The only place I would consider sitting outside is at the library.	I do not sit there but it is the only place I would consider.
187	The Eagle Lodge and The Crow	These are the only outdoor places and we need more
188	Bishopbriggs Park. Triangle	Walking in the park. Sitting outside for coffee with friends and family.
189	Park	Open and quiet
190	Outside, nowhere. Inside, some decent eateries.	Eating out
191	Bishopbriggs Park, La Vita, Costa Coffee, Quin's, The Avenue, Mahoney's	I like to go out with my family and friends and enjoy a coffee, food or drinks however the heavy traffic flow and congestion alongside narrow pavements doesn't really suit or allow for this.
192	Parks	Clean air nice atmosphere
193	Like Bishopbriggs Public Park but it could be improved. The Friends of Bishopbriggs Park do a great job keeping it clear of litter once a month. (and other times out	I just like to walk in the park and feel it's a great asset which more could be done to make it more user friendly and attractive. Cross Court is somewhere which could be developed more into a leisure space. There's room for tables and chairs and could be made into a small square for meeting friends.
194	Nowhere. Not enough planting / pedestrian space, too much road. Cross Court should be a nice spot to meet friends but again, not enough planting. Sitting outside	N/A
195	None really	I would like to be outside for people watching and meeting friends but it's not a nice environment due to noise and pollution from traffic.
196	Maybe a nice place to sit and eat outside	Meet friends and family
197	The Costa outdoor seating	Catching up with friends
198	None	I don't
199	Park, if able to eat outside away from main road would be nice	Friends/exercise
200	Nowhere, really. The park is OK.	I like to exercise by walking, and stop for a rest and a drink sometimes.
201	Bishopbriggs Park	Its the only place available to take my grandchildren although there is now only one swing and playground needs upgrading
202	La Vita	Meeting friends
203	Rugby Club, Costa Coffee areas are too small	Meet friends enjoy games
204	I go to the park to be outside! Although not a very pleasant place to be but is the only open space	Walking dog
205	Apart from Costa no where offers sitting outside	It would be lovely to have the option and not be always indoors
206	Shopping / recreation on the main street	People watching/ meeting friends/ pleasant experience
207	None	No outside space in the centre
208	Park	Walking
209	Aren't any	Meet friends
210	Along the canal, Bishopbriggs town centre park, play park behind anytime fitness	Taking the kids out locally
211	Why few places to be outside. Bishopbriggs park could be developed further to allow more seating.	None
212	Park, outside library	Meet friends, drink coffee (or beer if that was allowed elsewhere)
213	Park, Restaurants, Bars	Meeting friends, walking dog
214	All restaurants and coffee shops	Meeting friends and family
215	Canal, parks on Springfield road. The 'pond' at the Kings Meadow (wimpey) estate	They are really the only outdoor spaces where you can walk round in peace. Thempond area is great as you can walk around without traffic, see the ducks, chat to people on the circuit, have a seat at communal areas and play areas for children too
216	None, park is tiny to walk	None
217	Nowhere really, it's only good for food shopping. Lots of traffic on the main road so it's noisy and dirty. Park is shocking, play equipment so dated it's pointless going	Too noisy, few places to sit and nothing to enjoy.
218	Nowhere	No, nothing exciting in town centre at all
219	Like to have a seat and sit down and maybe chat	Meet friends and shopping
220	Nowhere	I don't. It's too noisy with traffic
221	I find the empty shops very unattractive I think if they were cleaned and made to look smarter maybe people would then think about renting them but not the way	Shopping doctors dentist bank
222	Bishopbriggs parks	If it wasn't for the dog, I wouldn't spend time in any of the parks as they are all a disgrace
223	There is nowhere in Bishopbriggs to enjoy sitting outside.	The parks and outdoor areas are in a terrible state. Bishopbriggs is currently not an enjoyable or pretty town centre. More pedestrian areas, investment in local businesses and a wider range of shops and Leisure facilities is badly needed
224	There isn't anywhere in the centre to sit outside	No where to sit outside
225	Parks, shops, retail park, restaurants/bars	Leisure, meeting people and shopping
226	There is nowhere to be outside... The community garden that has been set up is a great idea but needs better layout/planning. It would be good to have a nice area	Love people watching
227	Bishopbriggs Park is really the only outdoor space I've used. Main road prevents any other outside use. The cross Court would be a lovely place to sit outside but all	The village / cross would be an ideal place to sit outside and meet friends / enjoy outside space. However the main road makes that very difficult. Cross Court, perhaps somewhere around the triangle area could be better used. Could something be done with the space above where Greggs etc used to be - roof terrace space?
228	Cafes	Seeing friends
229	Area outside Costa & Bishopbriggs park, although it's in dire need of refurb!	Socialising
230	Park	Exercise
231	I regularly run round the park adjacent to Bishopbriggs golf club, over the years local people have taken it upon themselves to clean up the rubbish, couldn't	Exercise
232	Bishopbriggs Park	Small but busy park, nice walk for my dog
233	St Matthews, Library & Cross Court	Good areas with minimal traffic but could be greatly improved to allow for seating and benefit local businesses
234	Bishopbriggs Park	I take my son here, and enjoy watching him having fun.
235	Park	Meet friends
236	Costa	Only place to offer outside seating, would like to see town centre pedestrianised



# Consultation Data: PART 1: NOW - Where Do You Enjoy Being Outside?

ObjectID	Please list the locations within the town centre where you enjoy being outside.	Why do you like spending time here? (e.g. people watching, meet friends) Please hit submit once complete.
237	No where	N/A
238	Library	It's a pedestrianised open space with benches
239	Park, the Triangle	The same might be said for the main street of space we reallocated to people rather than metal boxes
240	Only the park - there is nowhere in centre you would want to sit outside. Between the empty units, busy road its not a place to people watch. Need more shopping	Wee boy
241	Park and Green space. Benches, tables, fairy tale statues.	Meet friends, for kids to play, to have a picnic, to play sports
242	Park	Quiet
243	La vita	Enjoy people watching meeting friends have a meal
244	Cross Court, Churchill way	Meeting up with other mums and heading to Bishopbriggs Park.
245	Nowhere. The place is an eyesore	No where. It needs pedestrianised
246	Bishopbriggs park	Walks with the children
247	None	It's a mess will not meet anyone
248	Bishopbriggs Park	Scenery
249	Nowhere. It is not a nice place to be at the moment.	I do my shopping and come home. Nowhere nice to hang out.
250	Bishopbriggs Park.	Meet friends, for children to play, cycle, skateboard.
251	Retail park	Meet friends
252	Not many places	I go to the parks because I have kids but they aren't of a great standard compared to other areas in east dunbartonshire.
253	Bishopbriggs Park.	So the children can run around.
254	public park, Hub tearoom at Woodhill Church and Hub tearoom at Cadder Church Halls on Kirkinillloch Rd.	Meet friends
255	Bishopbriggs park, memorial hall, outside library, seated space outside poppies and kitchen depot	Walking, cycling, meet friends, coffee break
256	New community garden	Meeting friends/ family
257	The park!	Playing with my children, meeting others
258	Bishopbriggs park	Meeting friends and going on a walk(s)
259	Bishopbriggs Park	Nice walks
260	General access areas around shops, pubs, restaurants	Friends generally met once at location
261	Park	Walking, playing sport, taking children to play park
262	There are very few places to go either out or in a covered mall with a selection of shops Deli, clothing M&S & boutiques even if it was for trying on & ordering	I like meeting friends for coffee/lunch (Not so much lately) but if there was something to go see & do I would the place is closed & looks derelict does not entice you to spend time in it.
263	Library area	People watching
264	Park, library, war monument, wee area at oops a daisies.	People watching, dog walking, socialising, leisurely strolls
265	Bishopbriggs Park. Can't think of anywhere else cos it's too noisy from traffic.	Away from pollution in the park and the traffic noise is reduced.
266	Bishopbriggs Park	Walking and people watching
267	?	?
268	On the approximately one or two weeks of actual good weather we get, I like to visit the park with my kids	The greenery around the park area is very nice and play facilities within the park are useful for kids of most ages
269	There are very limited places to be outside	As above
270	Bishopbriggs Library, Bishopbriggs Park	Park for children's play facilities (although somewhat dated) and walks, meeting friends. Library for meeting people and place to watch the world go by.
271	Nowhere outside.	Bishopbriggs park is a hugely under utilised space. A skate park/bmx park would be great. Also an outdoor gym.
272	The Park	Exercise
273	Community garden and library square	In spite of traffic noise, both these locations offer some greenery and a place to listen to and watch birds and insects, also good places to meet friends with access to nearby park a bonus.
274	There no good areas to enjoy outdoor seating for eating or drinks. Bishopbriggs park is very undeveloped as well.	There is nowhere to sit outside
275	Public park, but it is small.	Relaxing and walking.
276	Only Bishopbriggs Park	Taking my grandson to the swings.
277	None. Too busy and congested	X
278	Nowhere. The swing park is the Only open space but it is run down and full of dog mess. I remember when it had a nice babbling burn, loads of good quality grass and	I don't but I would like to. I would like to walk down to the shops, have a coffee with no petrol fumes hanging in the air, a nice grassed area that is easy to access rather than tucked behind a 1970s shopping development that is well past its best.
279	I don't get excited about going anywhere if I am being honest. The town is pretty dead. I do like getting a coffee from the station cafe at lunch and I like that but	I don't spend long periods of time in town because the public realm space is not well connected. Most shops are closed down and it feels more like the main road and passing through is the focus.
280	There isn't any!	If there were meeting places this would improve things
281	It's all ok	Meeting Friends, eating and drinking
282	There are limited opportunities to enjoy being outside. I would like pavements extended for tables and for a community space for people to meet, socialise and have	Meet friends and interact with wider community - create a bit of atmosphere in an otherwise dead space with too many closed shops.
283	It's nice being outside whatever but the park is where I'd choose to walk. I wouldn't deliberately walk through the cross unless I needed to go there for something	walking in the park
284	Nowhere	N/A
285	Park but only when litter free. Too much traffic going through town to sit outside in cafe for example	Enjoy taking in green space
286	nowhere	The pavements are very dirty and town centre not pretty or attractive
287	It's not a pleasure to be in Bishopbriggs town centre any more. It's run down and potentially dangerous due to the high volume of through traffic.	N/A
288	It's no longer a pleasure to be in Bishopbriggs town centre. It's run down in parts.	Supermarket,
289	parks	exercise
290	Bishopbriggs Park, area in front of library	Meeting friends recreation
291	Bishopbriggs park	Letting the children play
292	In the park, Outside the library	Quieter areas away from the traffic
293	Bishopbriggs Park.	Out with kids and dog walking
294	Park	Good space for the dog and for running
295	Bishopbriggs park, outside the library, outside oops a daisy	People watching big space to sit and relax on own or with friends
296	La vita, cafe Torino, crow tavern.	Recreation
297	Park	Meet friends and because there's no other place yo meet up outdoors
298	None	There is nowhere decent outside!
299	Park.	Nice wood carvings.
300	Town centre park at a push.	Taking my boy to the playpark.
301	Bishopbriggs Park	Recreation
302	Bowling Club and Park	Bowling Club - Participating in bowls and socialising. Park - mainly for swing park for grandchildren. The park itself has limited appeal and requires to be upgraded.
303	Bishopbriggs town centre	People watching, cafes- but there is a lack of sitting outside, and the traffic is too busy
304	Park	Playground - meeting other families
305	Bishopbriggs Park	Traffic-free, green space, watching children playing
306	Bishopbriggs Park	No traffic, green space, children playing
307	Bishopbriggs Park	No traffic, green space, children playing
308	The Bishopbriggs park was good but it needs a skatepark	it used to be nice but it's incredibly out dated now
309	There are not many nice outside areas in the town centre	n/a
310	Very little as the current town centre is designed for the motorist to drive through, there is no thought into active travel and the pedestrian. Redesign need to be fo	I like socialising indoors here, constant noise and fumes from vehicle use make it an unpleasant place to be outside.
311	Allan Glen's Rugby Club	Meet friends and watch the rugby
312	none	It is too noisy with all the traffic on A803 and fume filled
313	Nowhere.	There are no places in the town centre that is nice to sit unlike Milngavie where there are lovely outside traffic free cafes
314	Bishopbriggs park	Peaceful
315	park	walking with kids
316	Park	People watching, met friends, nicest outdoor place near me
317	Park	Open area, free of traffic and friendly and accommodating. Complete opposite to the town centre
318	Costa	People watching, meeting friends
319	Bishopbriggs park, Costa, cafe Torino	These places have pleasant atmospheres and let you look at the world around you in comfortable, non-threatening environments as opposed to busy and unfriendly atmospheres of the main road with loud aggressive drivers and the tunnel/underpass which often spells, is poorly lit and often home to antisocial behaviours
320	I like to spend time in Morrisons Community Garden within their car park, lovely space and nice outdoor meet up location with friends for lunch	meeting friends, having lunch etc
321	Bishopbriggs park, library	Recreation and exercise for younger kids- park not that ideal now due to older kids ruining park equipment and rubbing riot with bikes
322	Bishopbriggs Park	So my kids can play, ride their bikes, walk, meet friends
323	Park	Taking kids to play
324	The canal is the only place I actively enjoy but it's way busier now with cyclists and dog walkers and runners. There are not enough green spaces and bloody Cala ho	The environment is pleasant and calming, away from traffic and the only place to walk with greenery
325	Bishopbriggs park, outside the library,	Good Playpark for kids and nice place to relax outside library.
326	The community seating area (old car park) next to at matthews church and Bishopbriggs park	I feel that I can relax as the kids are safer as it's not near a busy road
327	Bishopbriggs Park	Dog walking
328	wooded area	away from traffic fumes, peaceful, watch nature
329	None. It is a place to be avoided unless absolutely necessary	I don't like spending time there
330	All the parks.	With kids. There are really no good outdoor spaces that work well for meeting friends or just sitting for a coffee.
331	No room to be outside apart from going from Place to place	Not pleasant to spend time there at the moment
332	Bishopbriggs park	Taking children
333	Sitting in library grounds is the ONLY place to sit outside	Meeting friends as it's higher and back from road yiu dont "taste" traffic
334	Nowhere. Main Street doesn't have a nice feel. The park is horrible condition. Only place that is semi decent is outside the library	Outside the library is a bright and open space. Seating here would be great.
335	The Park. Outside the library.	Meet Friends / Family, Enjoy the weather, Pass time.
336	None	NA
337	There are no locations in the town centre where I enjoy being outside	I spend as little time as possible in the town centre
338	There isn't anywhere	There is no place outside to meet friends
339	None	Area os quite dirty with litter etc and unattractive
340	Park	Meet friends
341	the park	walking the dog
342	Nowhere I can think of. There are no sociable public places. It's dirty, shops are lying empty, it's very poor for a town centre.	N/A
343	Bishopbriggs park	Enjoying the trees and wild flowers in Spring and Summer,

# Consultation Data: PART 1: NOW - Where Do You Enjoy Being Outside?

ObjectID	Please list the locations within the town centre where you enjoy being outside.	Why do you like spending time here? (e.g. people watching, meet friends) Please hit submit once complete.
344	The park, the library and my back garden facing Kenmore Lane.	It's scenic and people generally congregate in these places.
345	The park.	Dog walking.
346	Bishopbriggs park	Well-being
347	Bishopbriggs park	Walking
348	Local park	Fresh air and walking
349	Public park	Nice open spaces
350	Bishopbriggs park	Open space to walk
351	Cafes, pubs, restaurants	-
352	Park is nice but could be made so much nicer apart from that who wants to be in town centre where main road runs through the middle, empty shops, shops that	Park is an escape from the main road and should be extended across the road with a more attractive outlook than mentioned above, people want to catch up, relax and see pleasant open green spaces and not car after car, bus after bus speeding through polluting the place, also place needs to be child friendly which it Currently isn't
353	The Crow only place with outside seating	Meet friends enjoy socialising
354	I don't enjoy being outside - too nosy, polluted, no amenities, no greenery no places to sit...	I don't
355	Bishopbriggs park	Trees, fresh air, open area
356	Beer garden park	Dog walks drinking
357	None	N/a
358	Park	Playing with children
359	Nowhere. It is not a destination town centre which is a shame. Somewhere like Milngavie is open and big with a great play park and many flowers. I wouldn't hang	I don't, which is a shame.
360	Library square - seating. Costa or Cafe Torino	Chill and read. Enjoy cuppa and watching the scenery
361	Park, perhaps the courtyard which used to host the post office	Away from traffic
362	No where to sit outside	N/a
363	Park	Used to spend time when children small but nothing to make me want to stop there now
364	No where as there is no where to sit. No cafes restaurants have any outdoor space. The pollution is high due to the volume of traffic. The little square by the war me	I don't as there is no nice clean outdoor space to use! Unlike all the other EDC towns.
365	No where	Do not feel there is any public space to be able to be outside
366	only in the park!	to exercise - walk or run
367	The park	Enjoy green space and meeting people
368	The Park - within the town centre, its the only option. We need more outdoor space/pavement cafes, etc.	people watching, getting fresh air
369	war memorial, park at burn, tennis courts behind church hall	community sites
370	Nowhere particularly. Park isn't great	N/a
371	Golf club	Member
372	Park	Less stressful than the rest of the centre
373	There is no where I enjoy sitting outside	N/A
374	I like the low walls and Wishing Well, outside Costa	Good for people watching, something to sit on whilst waiting to meet someone, not in the way of car traffic
375	The park	Nice to see kids playing, love the wooden sculptures of storybook characters, right in the middle there's no traffic noise and it feels like woodland rather than urban setting
376	The square/benches outside library	Like watching the traffic, open space and silhhtlines, lovely in strong sunshine or deep snow (less good in rain)
377	Park	Family although issue with parking
378	Family time	Eating out
379	Library	Seating available to spend a short while
380	The town centre is a pit, it's filthy, run down, neglected by the Council and attracts neds from Milton and Council schemes nearby - there is no point regenerating a	The town centre is soulless. The community garden is a cruel parody of such a project and should the council wish a community garden in an affluent area they should fund it properly
381	The park.	Kids playground when it was in use and not vandalized
382	None	Not pleasant in town centre in public spaces
383	Other than the park, there are no social outdoor spaces in the town centre	Would spend more time here if there were a plaza with outdoor seating
384	The park; the library. There are no other spaces I like to use in Bishopbriggs centre and I feel the town is seriously deficient in beautiful outdoor spaces especially co	I like to be amongst trees and greenery and open spaces. I walk my dog in the park although its value is very limited due to its small size. The library plaza could be a lovely space to spend time but its lack of greenery and its proximity to a very busy road detract from the pleasure. it could provide.
385	Park	Walking
386	Bishopbriggs Park. Would like to eat/drink outside if pavements were wider	Spending time with our children
387	Bishopbriggs Park	It is the only place you can be outside. I would buy a coffee from the coffee shop and take round to the park to drink outside
388	Bishopbriggs park	Kids can play, no noisy traffic
389	Nowhere!	Where is there !!
390	Park	Town centre is a relic as it stands. Not a pleasant place to spend any spare time
391	Small Park between Kirkintilloch Rd and Brackenbrae Rd	people watching and getting some fresh air
392	Bishopbriggs Park, Meadowburn park	It's people friendly
393	No where	I don't, it is just somewhere I visit to shop and attend the doctor
394	Pubs and eateries	Socialising
395	To busy a main road to enjoy being outside	Shopping only
396	The small square where the florists is located is nice but rundown. Should be a really good place to sit outside. Outside the library is nice but it's very limited and no	Sitting and relaxing.
397	I don't think there's anywhere in Bishopbriggs town center to sit outside that I know of	N/a
398	Park	Walking with my dog
399	ALL OF IT! WAS BORN HEAR IN 1945 WOULD BE GREAT TO VISIT ITS JUST A MESS	MEETING FRIENDS SHOWING MY GRANDSONS HOW IT WAS .AND NOT THE RAT IT IS NOW
400	None really	It is nothing special right now.
401	None, it is not a nice place, it is not as welcoming as bearsden or milgavie	I don't, its a dump but I wish it wasnt
402	Bishopbriggs park - close to centre.	Green space and much quieter. Big issue with the main street is the amount of cars and the resulting noise, making walking through a centre generally not a nice experience
403	Nowhere really. Too congested and too little choice	I don't. Would spend much more time if the ameties were better and congestion less.
404	The park is the only place where you can sit down! or at the library where there is nothing to see.	For a rest and to relax.
405	I can't think of anywhere that I would sit outside- the Triangle is dingy and it's too busy outside the restaurants.	I do like watching the world going by but don't do it here due to the reasons above.
406	No where really	There's nowhere that I would sit outside at the town centre
407	The park, outdoor seating at Costa, seating outside library	Meet friends
408	Nowhere really - apart from new tiny garden area...	Made by and for the community by people in Bishopbriggs who care about Bishopbriggs
409	I would love to go to the park but think the car park had a charge	There are no nice places outside- too much traffic and fumes to sit outside
410	The Park Area.	Walking with friends
411	The park at town centre, local shops	Meeting friends, dog walking
412	Nowhere	I don't
413	None really within town centre	I think the set of questions is very tailored to the specific answers that you want to get to. There is nothing about lack of parking, traffic congestion, lack of amenities
414	no-where particularly in the centre - too noisy with traffic - Park is great	I don't
415	Bishopbriggs park	Getting out for a walk
416	The Park - not really any other space	People watching, exercise
417	Canal, Bishopbriggs Public Park, Cawder Golf Club, Allan Glen Rugby Club	Meeting people, playing sport, watching sport
418	N/a	N/a
419	None, too much traffic.	It's not a particularly attractive place to visit. Too many empty units and the covered pavement on one side is dull.
420	park	friends
421	The Library precinct, Cross Court, the area in the Triangle when it is being used for the Christmas Lights ceremony, Bishopbriggs Park, walkway between Bishops G	It's nice to walk outdoors, see what's on, notice the changing colours of the trees.
422	The town centre	Meet friends, shopping
423	None. It's unpleasant as there is no view, no protection from weather, no green space and too much traffic with fumes, noise and illegal parking	I don't
424	None	-
425	None	There is no ambience within the public realm
426	Layout not conducive to enjoying outside	Meet friends
427	Bishopbriggs park	It is the only real outdoor space in the town centre that I'd choose to spend any time
428	I walk around to get to where I need to go to	meeting friends when I go to pub
429	Park, shops cafe	Meeting people
430	The only place I would spend outside in Bishopbriggs would be the park	I don't spend a lot of time there but when I did it was to meet family
431	Apart from the park, there is little opportunity to be outside due to congestion with people and traffic.	Daily walk.
432	Park, the little courtyard down by oops a daisy, outside coffee shops	Socialising and just being with local people
433	Restaurants markets	Restaurants cafes shopping
434	None	I don't spend any time outside, there is hardly any pedestrianised space.
435	library, square, Morrisons.	friends and shopping
436	None really ... Very inhospitable	See above
437	No where in particular as there's not much to see and too few decent shops	I don't
438	Bishopbriggs park, the community garden	Nice open space to meet friends and the children are safe
439	There are no areas which readily facilitate meeting outdoors in the town centre. The grounds of the old high school should be developed to generate more small bu	There are no areas
440	Bishopbriggs Park and outside the library	Open space, trees and plants, places to sit, nature to watch, no traffic
441	Around Costa would love some seating / Bishopbriggs park	Meeting with friends, letting kids play, eating lunch outdoors
442	I don't really enjoy any of the town centre locations!	Sitting outside a Cafe drinking coffee and people watching while enjoying a pleasant environment surrounded by plants, trees etc.
443	The park and library	Meeting friends
444	Park	Walking the dog but again, difficult to use for the elderly due to steep hills and very limited seating



# Consultation Data: PART 1: NOW - Where Do You Enjoy Being Outside?

ObjectID	Please list the locations within the town centre where you enjoy being outside.	Why do you like spending time here? (e.g. people watching, meet friends) Please hit submit once complete.
445	Park	Meeting people time with grandchildren
446	Bishopbriggs park, coffee shops/cafes, craft fair. Sitting outside, pavement cafe and la vita	People watching and interacting
447	In the restaurants. There's no other places to sit and enjoy.	Good places to meet friends and spend time with family. People watching. I would not go to Bishopbriggs town centre to enjoy the atmosphere of a sunny day. I think stone seating areas at the side of Morrison's/Costa would make far better use of space than planters and an old empty council car park.
448	Costa, ...not many opticians outside...	Meet friends, shopping, travel, doctor visits
449	Bishopbriggs park	Relaxing place to walk
450	The park.	Exercise and away from traffic.
451	Not many places to enjoy. Empty shops being a problem. Please open more cafes and book shops.	People watching and meeting friends
452	Only near or in the park.	To get away from the traffic.
453	Costa Coffee, Wishing Well	People watching.
454	There isn't really any outside space at present other than a couple of benches by the library or the beer garden at the crow tavern	It would be great to have more space and a pedestrianised seating area where people could mingle more and catch up. It would be good to have a bigger variety of shops so that you can browse and get everything you need locally
455	Nowhere	?
456	Nowhere	Nowhere
457	Nowhere, used to like cafe trevi at the cross court outside tables	Mostly essential, eating in restaurants
458	It's nice around the front of the library. That's pretty much it!	We need a new town centre. I posted on FB that the triangle should be knocked down to create a new pedestrian town centre surrounded by small retail units for independent shops and cafes - like Milngavie. This idea received a lot of support. Bishopbriggs is just like a through road. It needs to reclaim its "village" identity where people actually want to go.
459	Park, nowhere else. Very poor shopping. Should have more spent like Bearsden and Milngavie.	Walking dog.
460	DO NOT LOITER IN TOWN CENTRE.	DO NOT LOITER IN TOWN CENTRE.
461	None	Too busy and noisy with through traffic. buses and constant blue lights and sirens
462	Bishopbriggs park, park behind leisedrome, canal,	Playing with children meeting friends would like there to be more outdoor socialising and dining options. Community Garden space is good
463	The park and the library	Nice open spaces though the park is a bit tired. I like to walk there with my little boy and sometimes sit in the park with a coffee. I think the library area is lovely.
464	Bishopbriggs Park	Working out, walking
465	None	None are appealing
466	La Torino inside	Meet friends
467	Use pavements but do not particularly 'enjoy' being there	Again, do not 'like spending time there'. Use pavements to get from A to B.
468	None	If it was a more pleasant place to be in I am very likely to spend more time outside - cafe etc
469	The park	Getting stuff done
470	None. it's congested and the park isn't good	N/A
471	Parks restaurants	Meeting friends. Walking
472	Morrison's area, train station	More open, quieter, less polluted
473	There are no locations in the town centre to enjoy being outside.	There are no locations in the town centre to enjoy being outside. I would enjoy meeting friends for coffee or people watching outside if there was space on the pavements for benches or for cafes to put tables and chairs outside.
474	None	None
475	Public park	Away from traffic
476	Park	Walking
477	Bishopbriggs Park	Occasional dog walk
478	Cafe and restaurant	To catch up with friends and people watching
479	None, at the moment the town centre is depressing	Not applicable
480	None as no places that are quiet scenic and family friendly	Occasional use of restaurants but without good parking don't use it
481	bishopbriggs park, seating outside cafe torino, crow beer garden,	meeting friends, away from traffic
482	Bishopbriggs park	Dog walking, occasionally take kids to park
483	There are no locations within the town centre to enjoy being outside apart from outside the library. The public park is a total disgrace	Meet friends
484	There aren't any areas suitable	N/A
485	Bishopbriggs Library, The Cross Court	Bishopbriggs Library forecourt is an open space in the local historic environment. The Cross Court is the location of the annual Remembrance Service.
486	Bishopbriggs Library forecourt.	It is an open space in the historic environment of Bishopbriggs.
487	bishopbriggs park	its green and not busy
488	already listed	already listed...
489	I don't really sit outside.	N/A
490	We live in the west of Scotland - it can be wet and cold, there is no where outside I like to be especially when I have one bus an hour. I choose to go in my car because	I do not like spending time in the town centre, there are no shops other than Morrisons and boots or savers - the pavements are dirty and all the shops have closed down.
491	I enjoy being outside in the park	walking to Morrisons for shopping
492	Canal, Parks, Sports (Tennis, football) Cafes and Bars	exercise and to meet friends and family. Also a chance to get away from noisy polluted streets with cars racing through occasionally at high speed.
493	Canal path, Bishopbriggs Park (although the park is very neglected and lacks amenities	Canal path is a great place to walk any season.
494	Bishopbriggs Park, library grounds, seated area at the tennis courts	Enjoying the weather when it's decent.
495	The main thoroughfare could be greatly improved by reducing the traffic through the centre of town. It would be nice to see more outdoor eating areas around for	Meeting friends.
496	The park	Out with my daughter for walks. Park playpark is very neglected though
497	Bishopbriggs Park	Away from noise and traffic
498	The park	Open space for kids to play
499	Very few, I try and limit my time here as much as possible.	The area is very loud and busy, not enough room or places to sit and enjoy time. The general feel when I'm there is flustered and congested, not a nice place to spend time or money.
500	Memorial	People watching, meeting friends, off the main rd
501	The park	Good for the dog, the sculptures are impressive
502	park areas	nice walk
503	Park	Walking, leisure
504	Town centre park	Walkways, playing with children, walking dog
505	The park	Meet daughter's friends, but could do with more seating
506	The park. Although there are normally a lot of youths on bikes and the equipment has been vandalised.	Open space
507	Nowhere, too much traffic, fumes and noise	N/A
508	Bishopbriggs Park	Walking
509	None	
510	Bishopbriggs Public Park	Our two girls play, however not much for them to play on with the park in need of refurbishment
511	Not many locations in the centre to sit as very little seating. Insufficient seating at Bishopbriggs Park also so I go elsewhere as little to do or see here	As above! don't as sufficient seating in area. Kirkinilloch has far better seating and places to sit and walk to. Bishopbriggs is crying out for an upgrade to allow residents to actually want to spend time here and spend money.
512	Canal, Lennox Crescent park, beer garden!	Social space, health and wellbeing
513	Bishopbriggs park. Would love to eat outside at any of the restaurants. Also like to pass through when out walking for exercise.	People watching! To feel part of the community. To see what's on and which businesses are still open. Exercise!

# Consultation Data: PART 1: NOW - Where is it Difficult to Move Around?

ObjectID	Within the town centre, are there locations which you feel are difficult to get around? Please list the locations in the box below.	Why is it difficult to move around here? (e.g. no dropped kerb, pavement too narrow) Please hit submit once complete.
1	The Cross area. The bridge from Springfield Road.	Too much traffic.
2	No	Illegal parking on Kirkintilloch Road from Kenmure northwards to the Post Office bus stop
3	Crossing the road at The Triangle, then further along A803 at the corner with Kenmure Road.	I've used a pram and buggy and never had much difficulty with kerbs etc or narrow pavement.
4	Difficult to cross Kirkintilloch Road	Volume of traffic
5	No	No
6	Crosshill Road, Kirkintilloch Rd, Bishopbriggs Cross,	Traffic lights phasing is wrong as traffic is backed up all along Kirkintilloch Rd into & out of Bishopbriggs.
7	Pavements	Pavements in Bishopbriggs are in a terrible state and I have fallen twice causing significant injury
8	The road leading from Springfield to the cross is an awful road to use. The traffic lights at the cross make it impossible to turn right here at peak times	Pavements are too narrow. The busy traffic makes the cross difficult to manoeuvre also, especially due to the wait time at traffic lights.
9	Pavements	Too narrow
10	The busy road feels like it puts cars above all else. this is a busy road first - destination a very distant second - the norm I know! The pollution feels like it's a constant presence	Speed and amount of car traffic. If the cars were moving 20mph or under with much greater priority to pedestrians and there was strictly no street parking/stopping. It might be a bit transformative.
11	Kirkintilloch road, morrison's car park	They are far too busy and dangerous for pedestrians. My child is 10 and would not be aloud to visit the town centre without an adult because of traffic
12	Traffic crossings, particularly at Quin's. Also outside the Post office & bank.	Pavements too narrow. Bottleneck at the bus stop outside Post Office
13	All pavements as they are in poor state and also trying to dodge cyclists and electric scooters on the paths. The road is far too wide and often has a cycle lane	Pavements too narrow
14	Outside la vita and mahoneys as people gather here to cross the lights or wait for taxis	Lights are right outside the main door for crossing.
15	St mungo street	Cars parked on pavement
16	High street	Small pavement space, no outdoor seating
17	Footways under railway bridge	Footway too narrow
18	Junction of Kirkintilloch Road and Balmuildy Road	Very dangerous blind crossing for pedestrians
19	The area around Poppies due to the close proximity to the bus stop	Bus shelter is an obstruction
20	Roads and pavements bad, no car park spaces to encourage people	Roads and pavements bad
21	West shopping pavement isn't wide enough. The Triangle East Dun car park. Whats that about?? Driving through the rown. Too many traffic lights	Pavement too narrow. Waste of space
22	Yes	Full of neddy little boys on bikes/scooters.
23	None	Wide the pavement at the bank of scotland
24	Narrow road to the train station, crossing a busy road to get anywhere	Busy road, lots of traffic
25	One side of the street to the other	Wide crossing between costa & avenue area
26	Train	Too busy
27	None	None
28	Crossing at bamuildy road going & coming from the cross.	Speed of traffic / no marked crossing
29	No	No difficulty
30	No	No
31	In the main no issues but maintenance of pavements could be improved	Uneven pavements in places.
32	No, though maybe the station	No car access to station
33	Cars parked on yellow lines at Pizza Mario/Subway. Cars in bus stops	Road becomes too narrow once vehicles park
34	No cycle lanes	No cycle lanes
35	The area around the Cross and the highest Reeth are too traffic heavy.	The pavements are too narrow in parts.
36	The Triangle, The area around/ in front of St Matthews, Cross Court is completely separated from the remainder of the centre	It's not so much dropped kerbs etc but the layout that makes it appear and feel inaccessible
37	no, not really	road is busy
38	Along Kirkintilloch Road!	Road too busy, traffic call measures needed
39	The Triangle, the pavement in front of La Vita and the Avenue, the area in front of St Matthews and Cross Court which is very disjointed	Pavement in front of LaVita and The Avenue is too narrow. The area in front of St Matthews and Cross Court is not so much inaccessible but just doesn't flow and Cross Court is just a space on its own and not really part of what should be the centre
40	Where it goes from essentially two lanes of traffic at tesco to 5 at Mario's then back to 2 just causes traffic build up. Pavements are narrow and the road is narrow	Too much space for roads
41	The path under the bridge by the train station, turning the corner at Quin's pub	Pavement too narrow
42	Traffic lights at morrison's, traffic lights at south cross hill road at Kirkintilloch road, crossing the road anywhere on south cross hill road, the roundabout at south cross hill road, cant cross hill side drive at the roundabout as cant see cars coming from south cross hill road	Too busy at morrison's lights, cars doing U turns there, No easy and safe place to cross the road on south cross hill road, cant cross hill side drive at the roundabout as cant see cars coming from south cross hill road
43	No. However, A803 is a very busy street cutting right through the cross. It would be nice to have a small pedestrian area with shops/cafes.	N/A. However overall there is too much traffic going through Bishopbriggs to Glasgow with not enough people stopping in Bishopbriggs. This is because the retail and entertainment offering is very poor.
44	Poppies to barbers	Pavement too narrow in that side of the street
45	main road	main road congested
46	It is difficult to cross the main road.	Too much traffic.
47	Road at the station, under the bridge at the station	Too many cars with no consideration for pedestrians, no crossing at the station, bins blocking view, only one pavement under bridge at Springfield Road
48	No	g
49	Difficult to cross road, especially at the Cross due to the volume of cars.	Difficult to cross road, especially at the Cross due to the volume of cars.
50	The pavements are quite narrow for a main street, and given the volume and speed of traffic, it isnt a very pleasant place to be a pedestrian. Typical of a town centre.	I dont have any physical access problems, its more the feeling that it's predominantly a major road linking Glasgow to Bishopbriggs to Kirkintilloch and doesn't feel like a main street, where walkers are the intended user. I don't think this is a problem per se, as the shopping area on Kenmure could be better developed to attract pedestrians.
51	The crossings at the train station and Costa Coffee	The traffic is very heavy and there are no drop off sections, causing congestion if people do drop off
52	Both sets of traffic lights	Long wait for green man; large junction so too big to not use green man
53	Any carpark or to get to springburn or city centre	too many traffic lights
54	Difficult to pick up flowers etc at Oops a Daisy because no parking and don't really want to be wandering about with big bouquets	No parking
55	The one sided pavement.	Traffic. Lack of openness.
56	Kirkintilloch Rd	Roads too narrow and traffic intense all day. Pavements are ok
57	Crossing roads	Busy traffic.
58	Between two sides of road...Traffic extremes	Traffic Flows
59	Pavement outside post office/bank.	Narrow pavement for number of people. Bus stop takes up pavement space
60	At the traffic lights. All junctions, especially the Cross. All the footpaths. From the underpass to Morrisons. At the station there are bins on the corner	There is too much traffic. Not enough space for people walking or on my bike. There is too much stuff on the footpaths like signposts, bins.
61	I am able bodied so have the privilege of not noticing any restrictions.	N/A
62	The junction next to the library	People constantly run through the red light causing hazards to pedestrians
63	Roads are too busy	Constant traffic
64	Have to walk from kings meadow to Briggs for train so I get bus instead. But to cross get Train. Can't get from Woodhull to sports centre or Softplay	No public transport. I don't drive
65	Costa area	Feels too tight a space people always hang about there
66	Town centre	Uneven pavements
67	Crossing the main road	Slow crossings. Lots of traffic.
68	Just busy with traffic - the amount of traffic lights combined with traffic traveling through is the biggest problem	Traffic volume - not people using town centre, passing through
69	Station for dropping off, crossing road	Nowhere to really drop off/pick up easily due to location and road network. Park access as don't like underpass and road crossing central area quite small
70	Underpass	Steps not well maintained, always litter
71	There's a real limit to the civic space in Bishopbriggs. It's very busy and not pleasant to walk through the cross due to busy traffic.	Pavements are a bit narrow, lots of busy traffic
72	Junction at the Cross	Due to heavy traffic, cars very often jump the lights and go through even when the green man is on so it's dangerous for pedestrians trying to cross.
73	No	N/A
74	Dependent on the time, I would say crossing roads are busy and the pavements could be extended. Getting in and out of Morrisons car park is also a problem	Pavement too narrow on one side.
75	Too much space given to transport - bishopbriggs has effectively got / lanes through it. This causes illegal parking issues, cars racing each other at junctions	Narrow pavements. Speed and volume of traffic
76	To the schools	Too many cars, unsuitable public transport
77	The cross/main street due to constant roadworks and volume of traffic	As above
78	Not on foot, but traffic congestion at cross.	N/A
79	No	N/a
80	Side of quins and railway bridge	Pavement too narrow
81	Roads need widened to handle volume of car traffic.	Roads not wide enough.
82	None	No problems
83	No	Not relevant
84	could be more parking that isnt paying at the meter	n/a
85	Bishopbriggs Cross, traffic lights at morrison's	Poor traffic lights
86	Outside poppies. Outside costa	Pavement too narrow and cluttered outside poppies. Environment outside costa is dirty, broken and unsafe
87	Going under the bridge towards Springfield surgery is difficult with oncoming traffic	Very narrow pavement
88	Train station and doctors -	pavement in tunnel under railway line is too narrow
89	The busy Kirkintilloch Road which cuts through the middle is extremely off putting, busy traffic and cfmues	Traffic and small pavements
90	Walking most places is okay for me, steps to library can be impediment to cyclists	Some stairs/ramp options are awkwardly placed
91	No	No
92	Crossing the road at the train station	Narrow pavement/busy traffic
93	Near the taxi rank going into Morrison's, having one main road through Bishopbriggs means the flow of traffic is always hectic, getting in or out. Ea	Not enough space taxi rank outside St Matthew's church.
94	Crossing from outside the Paccti Jones when walking down to the station.	Metal barrier outside Costa gets in the way.
95	The town centre is designed more for cars than pedestrians and is dangerous for kids due to traffic	There is a four lane road right through the middle
96	Outside the Avenue, la vita etc	The pavement is quite narrow
97	Train station access, library, bank	Tight corner, steep; lots of elevation changes; narrow pavement
98	The cross, South Crosshill Rd, Springfield Rd, Kenmure Avenue	Poor traffic management, more traffic than the road was designed for
99	The street outside post office and bank, not enough space to walk with buggy, traffic very busy	Too narrow and road too busy with traffic, people standing at bus stop take up a lot of space, smokers outside the pub
100	No	No
101	Traffic congestion appalling	Pavements too narrow
102	The cross is congested, traffic flow often causes a problem.	.
103	The four way traffic light junction leading into the cross. The road also outside of the avenue, Turkish barbers, pizza mario etc	People park here to pick up takeaway or hair cut which means people have to constantly change in and out lanes
104	Crossing the main road	Too much traffic. Too many traffic lights in a short distance
105	Pavement on the side with The Avenue can be congested. Road can be very congested.	Narrow kerb and succession of traffic lights
106	North side of pavement is too narrow. Cars parking in bus lanes and bus stops. Narrow pavement at Quin's pub and under rail bridge at Springfield	As above, narrow pavement
107	Junction at Morrison's on the main road is always congested and access to the station is poor as from main road no parking and the tunnel make it difficult to access	Morrison's entrance for cars could be moved to take pressure away from junction. Barriers to stop people parking on double yellows. Better access to parking for this area by using spare ground to rear of Morrison's people could use the underpass more.
108	The Bank of Scotland side of the road	Traffic for crossing from Morrisons and Parking charges on that side near the park
109	Crossing road difficult with mum as she is very slow even on scooter usually have to wait in middle island for 2nd light change. Pavements are a jun	Not in best condition and some parts narrow wit a scooter. At cross court cant cross road
110	Nowhere	Nowhere



# Consultation Data: PART 1: NOW - Where is it Difficult to Move Around?

ObjectID	Why is it difficult to move around here? (e.g. no dropped kerb, pavement too narrow) Please hit submit once complete.
111	Kirkintilloch Road is so busy - traffic is horrendous
112	Zebra crossings at morrison's.
113	Area around station, particularly railway bridge. Kirkintilloch road
114	It is difficult to move between the two sides of the road
115	Everything is on a very busy road. Restaurants/cafes need outdoor space away from main road
116	No
117	Under the bridge at the railway station very narrow for wheelchair
118	Main road, under tunnel
119	No
120	No
121	Yes, the undercover area due to the pillars
122	Between Bank of Scotland and Poppies
123	Road works
124	Uneven pavement
125	The zebra crossing going from the taxi rank to morrison's is very dangerous as it's right on the round about. Also the road conditions is terrible when
126	No parking space
127	The pavement running along the side that The Avenue is on
128	Uneven pavements
129	Library area
130	Crossing roads at junctions ... volume of traffic and width of pavements
131	Busy traffic. Roads could be better. Pavements a mess
132	Crossing road,
133	Pavement in front of the shops/restaurants.
134	Top of Balmuldy Road at Kirkintilloch Road is difficult for pedestrians to cross. Cars should only be allowed to turn left at that junction to reduce
135	I think it's OK by walking, but there's no way I'd cycle, and driving can be a pain (exiting Springfield road to turn right, or coming from Glasgow and
136	Not that I can think of
137	main road pavements
138	Crossing the road from Morrison's to Bank of Scotland
139	Accessing the junction up to Huntershill Village - difficult junction also have traffic jumping lights before they change and sitting pedestrian crossing
140	Main street
141	Outside poppies with people and bus stop. The path outside the retirement flats on way to park often congested. Underpass not very cheery to do
142	Yes, the zones are not joined up
143	Corner by the train station/under bridge, especially with buggies
144	Bank side, wait ages to cross, fumes traffic... pavements not wide enough to allow outside seating. No benches to rest or planters
145	The traffic flow is terrible.
146	Kirkintilloch Road, always very busy with cars and clogged with traffic. Don't feel safe walking down Kirkintilloch road with kids or dogs.
147	No
148	At the main road and around the Triangle. The pillars are awkward, especially when there are bus queues.
149	Don't like the pavements at the lights
150	No issues
151	Main road
152	under the railway bridge; steep hill up to railway station or have to negotiate stairs over bridge to get to ticket machine
153	All of it
154	Boots/Charity shop
155	Moving from one side to the other in a busy road, and the single file going under the railway bridge and the very unpleasant underpass.
156	Impossible to wander around due to busy road and limited areas to sit
157	Bishopbriggs Cross.
158	N/A
159	Getting yo the centre is the problem. Road too slow because of traffic
160	No
161	Too much heavy traffic on road. Not local traffic
162	A post Office or at least a pillar box beside the Car Park would be very helpful, Can be a problem crossing to the Bank too.
163	Not enough parking spaces
164	I am able bodied and do have difficulty walking around. It is often very difficult when driving through the Cross.
165	For myself I find it OK but a centre like Milngavie would be great. We have the train station but some lovely coffee shops with pedestrian precincts
166	No
167	Kirkintilloch road
168	Town centre just isn't appealing to be in. Traffic and air quality is one of the poorest in any town centre
169	There is considerable traffic to contend with when navigating the Cross with my children. There is an underpass however it doesn't exactly inspire
170	Pavements of the side of the road where the post office is is too narrow
171	Cross
172	Pavement on the side of the main road where. Bank, Poppies etc are located. It is very narrow pavement .
173	Difficult to cross from one side of the Town Centre (Morrison's) to the other (Post Office)... the Underpass is smelly and can be intimidating. Pavem
174	No
175	Outside the church at the top of town(driving)
176	Everywhere
177	Entire area
178	Traffic lights at Quins
179	Crossing Kirkintilloch Road
180	The Post Office
181	Pavement on opposite side of Morrison's are narrow when pushing double buggy
182	Thankfully I can get around Bishopbriggs town centre very easily.
183	No
184	No
185	Pavements under bridges are very narrow and difficult to use with a pram
186	Cross court is difficult to get to - the other sections despite the road are not as bad. Business at Cross Court I imagine suffers due to location. The un
187	library, crossing street
188	Bridge under the tunnel going towards Springfield Medical Practice.
189	Crossing roads
190	No
191	Traffic is main problem always congested,
192	Everything separated by main road - easier to drive elsewhere and get everything in one area eg Milngavie.
193	The cross. Brackenbrae Avenue
194	Traffic lights awful. Hardly any time to cross the road
195	Either side of the main part of Kirkintilloch Road from Arnold Clark to Balmuldy Road
196	Main road is busy and pavements narrow in places (eg outside bank of Scotland/la vita). Access into Morrison's not the best either.
197	Pavement outside the Bank of Scotland
198	No
199	The cross is a congested nightmare and has been for far too long .
200	Bishopbriggs Park, Cross & Leisuredrome
201	No areas are difficult for me. I turn off at Brackenbrae Rd before Bishopbriggs Cross.
202	Pavements too narrow
203	Entrance to station next to the crossing.
204	Main Street in town centre on Kirkintilloch Road,
205	Bishopbriggs cross, traffic at the triangle, at the bank
206	Not particularly, just not the nicest of places with the main road running through it. High traffic a risk to younger children.
207	Northbound on Kirkintilloch road, junction of Kirkintilloch road and Springfield road and Kenmure avenue
208	Train station has no parking yet council have decided to charge for parking at park which is a disgrace
209	Getting from one side of Kirkie road to the other
210	I am able bodied, so I don't find anywhere particularly difficult to move around but I would say the area outside Costa could do with improvement
211	Don't like the side the que is on as the traffic very close and have to hold on to my children. Not somewhere would take them.i
212	Main road is far too busy. Difficult to get from one side of street to the other
213	Moving across both sides of the 803.
214	Main Street
215	From costa along to boots
216	South Crosshill Road.
217	Bishopbriggs
218	No, its fine as it is but could so with a better play area in Bishopbriggs Park and more shops instead of empty banks.
219	Boots the Chemist as no drop off point outside as too near traffic lights
220	I'd love safe & segregated cycle ways along the A803, especially where the speed limit is 40. The path from the post office to the park would benefit
221	Bishopbriggs Cross at rush hour and school times.
222	Kirkintilloch road
223	Menteith avenue bridge, crossing the road outside the old bank building
224	Walking on the north pavement; very close to road in parts, some businesses due to the current pandemic have queues outside to gain entry - peop





# Consultation Data: PART 1: NOW - Where is it Difficult to Move Around?

ObjectID	Why is it difficult to move around here? (e.g. no dropped kerb, pavement too narrow) Please hit submit once complete.
225	Approaches to cross by car
226	Under railway bridge
227	One side of the main road to the other. There used to be shops on the other side now they are closed & what's left is restaurants
228	No
229	I'm not sure what this question means but the pavement on the Avenue side is very narrow. As a cyclist, the road outside Tesco metro is very congested
230	The main road where shops and restaurants are.
231	Nil
232	no
233	The whole town centre is difficult. Little to no parking near the areas you want to get to. Also a very busy main road with difficult crossing.
234	There is nowhere particularly difficult to move around. However, I'm sure if you turn the town centre into a copy of the debacle in Kirkintilloch the difficulty is that the council has approved so much overdevelopment that will result in a massive increase in harassed car drivers trying to get to work. Not all of us are able to [or want to] cycle due to the weather being totally inappropriate for anyone who isn't a two wheel evangelist
235	N/a
236	Western side of Kirkintilloch Road (from Post Office to Bank of Scotland), Eastern side of Kirkintilloch Road (between St Matthews and Morrisons) Footpaths too narrow in these locations given current pandemic restrictions (queuing outside of shops), deliveries and refuse storage. Springfield Road corner is narrow and difficult to pass people on what is a well used route. Pavement very narrow at railway bridge but appreciated that there may be limited options to improve this area given rail infrastructure.
237	La Vita/Bank of Scotland
238	Kirkintilloch Rd at the cross
239	1. Traffic lights at Morrisons; 2. Route from either the park or the library to Morrisons or Post Office;
240	Traffic lights next to St Matthews church house - turning left onto Kirkintilloch Road
241	Only parking available is in Morrisons and is time limited. No long term parking for train station.
242	Parking not sufficient - particularly at the station if travelling by train.
243	Crossing road.
244	Bishopbriggs Cross
245	I think it's fine, you can get where you need to and there are plenty of places to park. I just think it is pretty un inspiring and the choice of cafes, bars
246	Not really
247	The road.
248	Northbound traffic constantly held up by drivers parked on double yellow lines at shops/bookies/chip shop. Why not simply do away with this
249	There are lots of areas which are difficult to get around, but mainly the main town centre stretch between the library and the crown tavern. It is primarily pavements too narrow, cycle lanes should also definitely be included
250	No
251	No
252	Pavement between Quinns and Costa.
253	Heavy traffic
254	No
255	main street pavements are narrow. With covid, patrons have to wait outside so it is not pleasant to pass people.
256	Main Kirkintilloch Road
257	The Cross itself, the Morrison's to get across Kirkintilloch road, the tunnel at Quinns and the train station
258	Crossing the main road, the junction at the cross, and along the pavement on the west side of the road through the centre.
259	Bus links from local bishopbriggs suburbs to town centre very poor which makes general access difficult.
260	N/A
261	Outside the post office
262	Almost all locations involve a cross of main road if visit involves number of shops/food.
263	No
264	Morrison's
265	Kirkintilloch road
266	Very narrow pavements on Springfield Road, especially under railway bridge.
267	Springfield Road railway bridge, Morrisons
268	Main Street
269	Crossing Kirkintilloch Road
270	Kirkintilloch road- pavement is too small, too much traffic
271	I prefer to cycle for climate change reasons but this doesn't feel very safe once on the main street - no segregated cycle paths - the town centre is too
272	(A) Crossing Crowhill Rd (B) pavement along southbound carriageway of Kirkintilloch Rd
273	(1) Crossing Crosshill Rd (2) pavement along northbound carriageway of Kirkintilloch Rd
274	T
275	The town centre is boring there's very little in it that make you want to stay
276	N/A
277	Yes the stretch from the cross to the library. Constant queues of traffic.
278	No
279	getting to retail outlets on opposite side of A803
280	The 4 way traffic lights at the cross
281	nothing to wonder around
282	park playground
283	car park near playground
284	The lights
285	Around the roads
286	In the car - When visiting places like The Avenue or La Vita it is difficult to get parked or to drive passed as people double park and block the road.
287	Bishopbriggs, St mungo Street.
288	Town Centre on main street outside the restaurants eg La Vita, Mahoneys
289	The doctors surgery By the train station
290	Crossing at crossings in the triangle - lights are very slow
291	Pavement on Kirkintilloch road (side at the avenue) not wide enough for kids with scooters/bikes
292	No difficulties
293	none
294	Getting from the east to west side of Kirkintilloch road is a nightmare having to cross busy traffic at lights even to use the underpass.
295	Crossing at the lights at the train station.
296	When you come out the train station there is always congestion with people waiting to cross the road. The cross itself is not pedestrian friendly, the
297	Car park
298	mainroads, social places
299	The traffic makes it very difficult and the both the traffic and environment make it an unpleasant experience. The pavements are filthy, the shops s
300	Pavement on side of post office/BOS
301	Crossing the road , traffic lights are awful
302	No
303	Passing quinn's pub very narrow
304	Crossing main road crossing road going in to Church
305	The underpass the road leading into Church/Morrison's crossing at the CROSS TRAFFIC LIGHTS
306	Under the railway bridge
307	Kirkintilloch rd
308	Outside shops
309	Nothing
310	Crossing roads
311	Kirkintilloch road at the bank of scotland
312	lights and crossings are very busy (especially at the crossing at Morrisons/The Avenue
313	the main road (A803). It would be better if all traffic except for local traffic got wasn't in the town centre. The bus stop outside the Post Office is a
314	it's not pedestrian friendly, the road lanes need reduced and the speed restricted. There is nowhere for shoppers to park, or visitors to park & ride
315	No
316	All roads
317	No, ample pavements, underpass and traffic lights
318	Not difficult to move at all. Plenty of pedestrian spaces, traffic lights, underpass, lowered kerbs and bus stops.
319	Main road very busy. Not pleasant to walk because of the volume of traffic.
320	Kirkintilloch Road volume of traffic and illegally parked cars causing blockage on main road
321	The pavements are narrow and uneven
322	The railway bridges
323	Crossing Kirkintilloch Road
324	Not really. Not enough variety of shops to make me want to stay in town centre for long and too busy with traffic
325	No
326	Its car dominate - focus is currently on through traffic making it an unattractive place to walk and cycle to. The dominance of the car in the street
327	Main crossroad area
328	No
329	No
330	Park and hospitality on main road
331	it's difficult to get to with limited parking and the layout when in the centre is just very small, without expanding, I don't know what could be don
332	No
333	The whole thing is really inaccessible, not pleasant - crossing a main road to shop/ access facilities is quite frankly terrible
334	None
335	On Kirkintilloch road
336	The road is too busy! It's difficult to cross at times even at the traffic lights as cars go across the pedestrian crossing and block it when traffic is heavy
337	Tunnel

# Consultation Data: PART 1: NOW - Where is it Difficult to Move Around?

ObjectID	Why is it difficult to move around here? (e.g. no dropped kerb, pavement too narrow) Please hit submit once complete.
338	Around morrison's near the mini roundabout, crossing main road
339	Not aware of any
340	Getting around the Triangle Centre is difficult with the stairs at the junction - also the pavements are not in a good condition and are too narrow
341	crossing road as a pedestrian from train station can be difficult, lack of benches and pleasant vistas to encourage community walks
342	No prob
343	Pedestrian crossings, bus stops.
344	No
345	Tesco/Dominos car park
346	The cross
347	Bus stop at Poppies
348	None
349	The town centre is a total pit. Outside poppies, La Vita, on Kirkintilloch Road
350	All the traffic blight junctions. The underpass.
351	Croschill Road junction to Kirkintilloch road
352	Crossing main road, no direct access from Westerhill Road (need to walk round library)
353	Crossing the main road, the A803, the pedestrian rotation (green man) is far too short and priority is given to traffic with pedestrians having to wait
354	No problem
355	Kirkintilloch Road between the train station and the library
356	Kirkintilloch Road between the library and train station
357	Difficult to get from one side across the road A803 to the other side. Difficult to use the underpass under the railway as the pavement is too narrow
358	Traffic lights at cross beside train station.
359	Bus Stop at Tom Johnston building
360	Bishopbriggs Cross has no appeal to people walking due to the main road running through it.
361	Regularly difficult to drive through as the double yellows and bus stops always have vehicles parked on them
362	Morrison's
363	It's difficult to get across the main street due to volume of traffic. Even the traffic lights appear a rush. The pavement on the side of La Vita/Post Office
364	The main traffic crossings.
365	Parking is not great and its tight at la vitta
366	MOST SHOPS OTHER THAN MORRISON'S I.E TRAFFIC
367	Main Road
368	The town center next to morrison's is awful, it has an old fashioned derlict office block above it.
369	A803 at Morrison's junction
370	Not for me but would prefer less traffic
371	No
372	No
373	Crossing over to the bank and The Avenue
374	Narrow pavement at Springfield road (especially under bridge)
375	Pavement under railway bridge
376	Pretty much anywhere
377	Down the side of the cross on which the post office is. P
378	Main roads can be difficult to cross as loads of cars double parked as car parks now charge, can't get a bus from my house Glendale estate robroyst
379	The Bank and post office
380	No real difficulties
381	Crossings at Quins and morrison's
382	A803 running through the centre of town
383	N/a
384	No difficulty in getting around.
385	under railway bridge
386	None
387	The area around the Morrison's car park if you are trying to walk to the main street or to the church.
388	No
389	No
390	Supermarket, train station, doctor
391	From supermarket to library
392	From one side to another
393	no
394	Next to the bank next to la vita can get congested with people, especially if there's a queue outside the bank. This was particularly noticeable during
395	On the La Vita side of the road, the pavement is quite narrow and can get congested, specially when trying to social distance.
396	No
397	The main road, Bishopbriggs cross
398	No
399	Nowhere
400	Nil
401	Outside bank of scotland
402	The cross where all the shops are and also as you leave the train station
403	No where to park. We live 45 mins walk away so cannot walk into the centre
404	Main Street
405	Very difficult to cross the main road and I have to plan trips so that I do all the things I need to do on one side, before crossing over to do the rest.
406	The high street on Kirkintilloch Road
407	Crossing the road either by car or by foot. Why are so many large vehicles allowed to drive through our Town Centre when we have a by-pass?
408	Poppies, Bank of Scotland, La Vita, Mahoney, the Ave, Timpsons
409	All available places to visit mean crossing back and forward across busy traffic/road.
410	Getting through the Cross by car
411	None.
412	Bank of Scotland and beyond towards traffic lights at Quins. Always busy, narrow pavements and people are forced to walk on road at times.
413	The traffic lights system can often be challenging. Both on foot and by car. Specifically South Croschill Road Junction at Kirkintilloch Road - by car.
414	Crossing from one side to other, roads too busy and poor traffic lights control, poor parking
415	Passing chip shop and bars/restaurants with folks standing across pavements.
416	None
417	Paths at The Triangle and shelter around The Triangle.
418	Trying to cross busy road. Getting to railway station ticket office and parts of town centre have not got a pavement.
419	The road crossings are too numerous and near enough together.
420	Outside Poppies near the bus stop.
421	Since the closure of most banks getting a cash machine is difficult. Crossing Kirkintilloch Rd is hazardous at times. There is no free parking for shops
422	Not applicable to me
423	Springfield rd
424	No
425	Not applicable to my family
426	Driving into and out of Morrison's is a nightmare. Tight bends - and its just basically ugly and depressing
427	No
428	NO PROBLEMS GETTING AROUND
429	All
430	Nowhere it's easy you just walk around..
431	Main road is very busy and pavements are often uneven and damaged
432	None, need car parking though
433	The cross traffic lights
434	Pavement area outside Post Office.
435	No
436	A803 travelling north by car
437	N/A
438	Crossing the road, walking down the narrow pavement.
439	No
440	Main Street through town
441	Crowhill road underpass under railway
442	I don't think locations are difficult to move around however the volume and speed of traffic means you need to be on guard when crossing the road
443	Not in particular, although a lot of the access pavements leading to the town centre are in dire need of resurfacing to make them safe to walk on, uneven pavements.
444	Anywhere there's a road, there's a problem for people not in cars
445	Crossing A803 avoiding cyclists and e-scooters
446	Between different sides of the streets
447	Recently had 2 close encounters with e-scooters in the TC. Will the aim of wider pavements will offer more space for pedestrians and those on wheel
448	Far side of the pavement at bank
449	Outside Bank of Scotland
450	No
451	The main road is so busy
452	Library shops
453	pavements are narrow on the side of la vita, bank of scotland



# Consultation Data: PART 1: NOW - Where is it Difficult to Move Around?

ObjectID	Within the town centre, are there locations which you feel are difficult to get around? Please list the locations in the box below.	Why is it difficult to move around here? (e.g. no dropped kerb, pavement too narrow) Please hit submit once complete.
454	No	N/A
455	Main pavements are very badly laid pavers.	The pavers are uneven, a trip hazard.
456	Most of the area is difficult to get around	Parking non-existent, lack of public footpaths
457	Bishopbriggs Cross, because of the level of traffic coming from different directions; the other three pedestrian crossings can incur long waits.	Danger of on-coming traffic
458	Bishopbriggs Cross.	Density of traffic coming from different directions.
459	no	not difficult
460	no	none
461	No	N/A
462	No where - the town centre is easy to access through the park and there are no stairs. There is also an underpass if needed	I have no difficulties moving around here
463	There are no locations that are difficult to move around - the town centre is easy to get to through the park	it is not difficult to move around
464	none It is difficult to move around	It is not difficult to move around
465	Yes. All areas are through busy roads, No dedicated no pedestrian or cycle links - like paths adjacent to the railway lines/golf courses linking up park	Roads and traffic - lots of it. Facilities for pedestrians and safe paths for children and disabled are very poorly provisioned
466	No	No
467	It's not difficult to move around once you've parked.	Cars parked at shops on Kirkintilloch Road cause congestion.
468	The emphasis is on road traffic and not pedestrians.	Not personally but for younger or older folk it might be more intimidating crossing such a busy road
469	No however greater pedestrian access or areas where traffic is not permitted might encourage usage of the town centre	Perhaps the elderly and/or disabled have been overlooked in past designs - the area could benefit from greater access to those without cars or, someone to provide a lift.
470	Narrow streets and a very busy main road	Narrow streets and a very busy main road
471	Under the railway bridges Springfield Road and Crowhill Road. Kirkintilloch Road more generally.	Narrow pavement, poor lighting. High traffic volumes blocking crossings, parking in inappropriate places.
472	Kirkintilloch Road by shopping centre, corner at Quin's pub, Kirkintilloch Road by shops	Pillars make pavement feel narrower than it is, groups of people congregating at bus stops/road crossings, pavement too narrow, people queuing outside shops/banks etc. narrow footpath further.
473	Crossing Kirkintilloch road; from La Vita, or the BoS, and back again.	Cars are more than often parked, or stopped with hazards at each of the bus stops on either side of the road, at Pizza Mario, or at the BoS. It makes it very difficult to use the pavement, avoiding people in & out of cars. Also causing issue for vehicles
474	Crossing from Morrison's to other side	Have to go a round about road to get there
475	Around the empty shops in front of Morrison's.	Pillars obstruct the flow of people.
476	no	n/a
477	Morrisons car park, junction at Springfield Road, all sets of traffic lights	Too busy, entry and exits too small
478	Main street can feel congested due to number of vehicles parked on double yellow lines. Pavements around Kenmure and Cross Court in terrible state	Parked cars, state of pavements
479	From Balmuldry Road to Brackenbrae Road	No parking too busy. I would use it more if it was easier to get to. So many people go through Bishopbriggs on their way to Glasgow from Kirkintilloch and beyond.
480	Not at present	No reason
481	No	No
482	Narrow pavement between Poppies and Bank of Scotland for people to safely walk in two directions. The pedestrian crossing between Morrison's and Bank of Scotland	Narrow pavement, road potholes and unsafe for pedestrians to walk over safely. Also drivers regularly don't stop at hedge at cover restricts view. Could be more visible for drivers and flatter pathway for pedestrians
483	I have a blue badge and need to park as close to destination as possible. If the 89b was more frequent I could possibly use this	Mobility issues
484	It's difficult to get access to the canal by foot or bike	No signposting....very roundabout route via main roads not suitable for less experienced cyclists











ERZ (Deutsch): ORE  
(English)

**erz Limited**  
21 James Morrison Street  
Glasgow  
G1 5PE

**T/F: 0141 552 0888**  
**info@erzstudio.co.uk**

[www.erzstudio.co.uk](http://www.erzstudio.co.uk)  
[www.twitter.com/erzstudio](https://www.twitter.com/erzstudio)

Registered in Scotland Number: 315673  
Landscape Institute Number: 1049