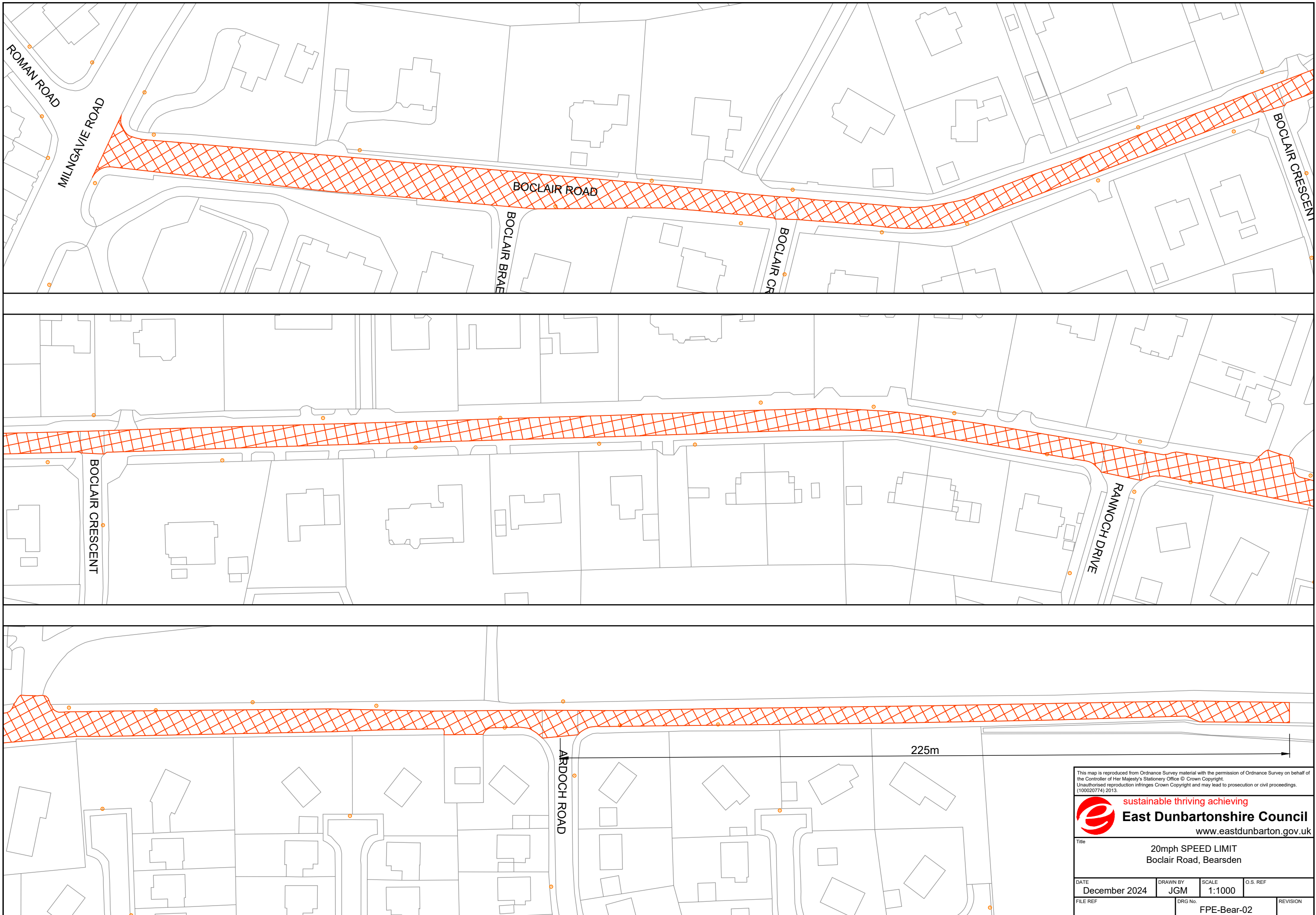


This map is reproduced from Ordnance Survey material with the permission of Ordnance Survey on behalf of the Controller of Her Majesty's Stationery Office © Crown Copyright. Unauthorised reproduction infringes Crown Copyright and may lead to prosecution or civil proceedings. (100020774) 2013.



Title
20mph SPEED LIMIT
A739 Switchback Road, Bearsden

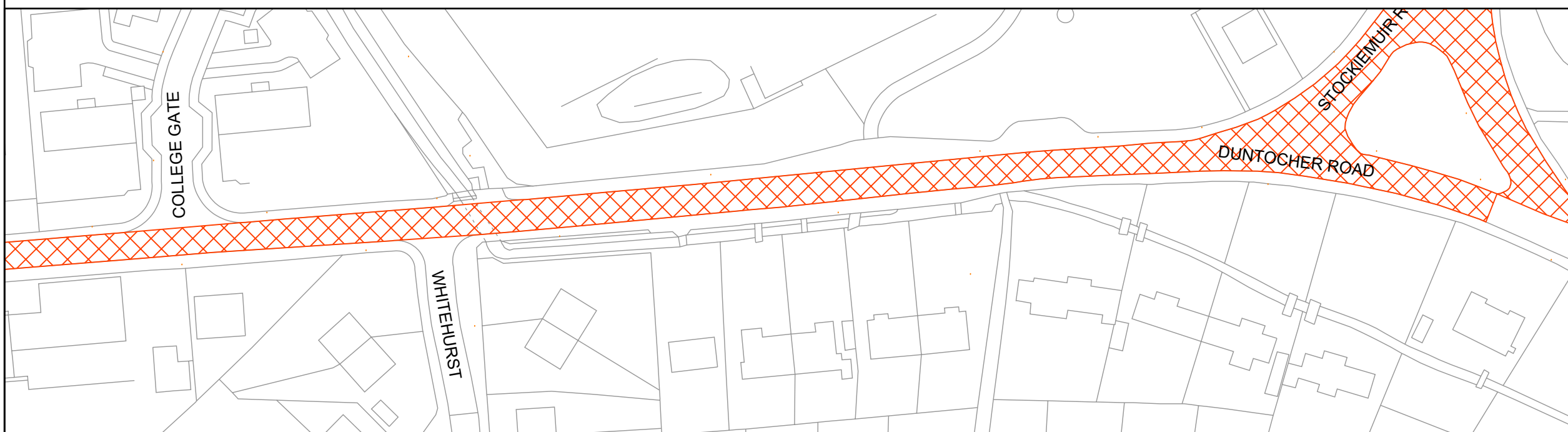
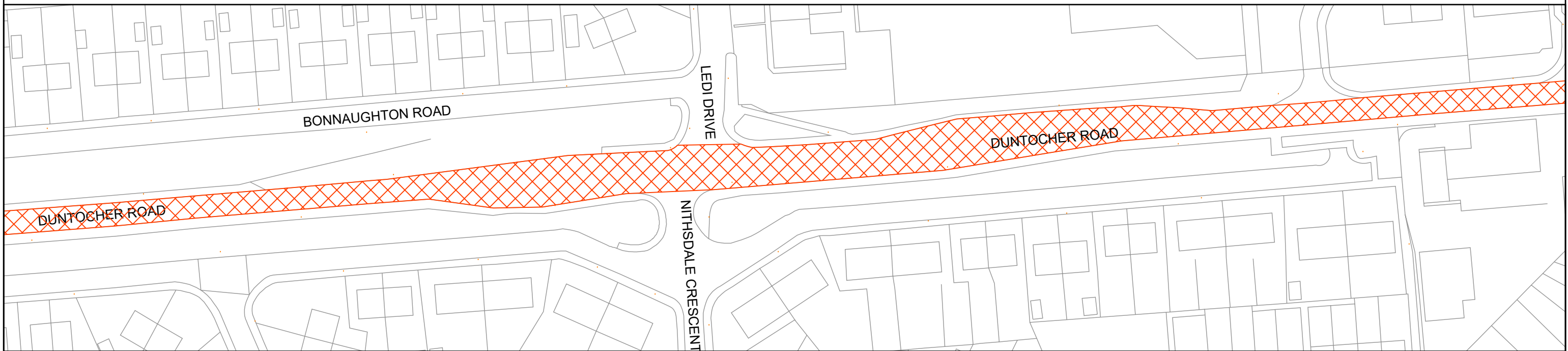
DATE December 2024	DRAWN BY JGM	SCALE 1:1000	O.S. REF
FILE REF	DRG No. FPE-Bear-01	REVISION	



This map is reproduced from Ordnance Survey material with the permission of Ordnance Survey on behalf of the Controller of Her Majesty's Stationery Office © Crown Copyright. Unauthorised reproduction infringes Crown Copyright and may lead to prosecution or civil proceedings. (100020774) 2013.



Title 20mph SPEED LIMIT Boclair Road, Bearsden			
DATE December 2024	DRAWN BY JGM	SCALE 1:1000	O.S. REF
FILE REF	DRG No. FPE-Bear-02	REVISION	

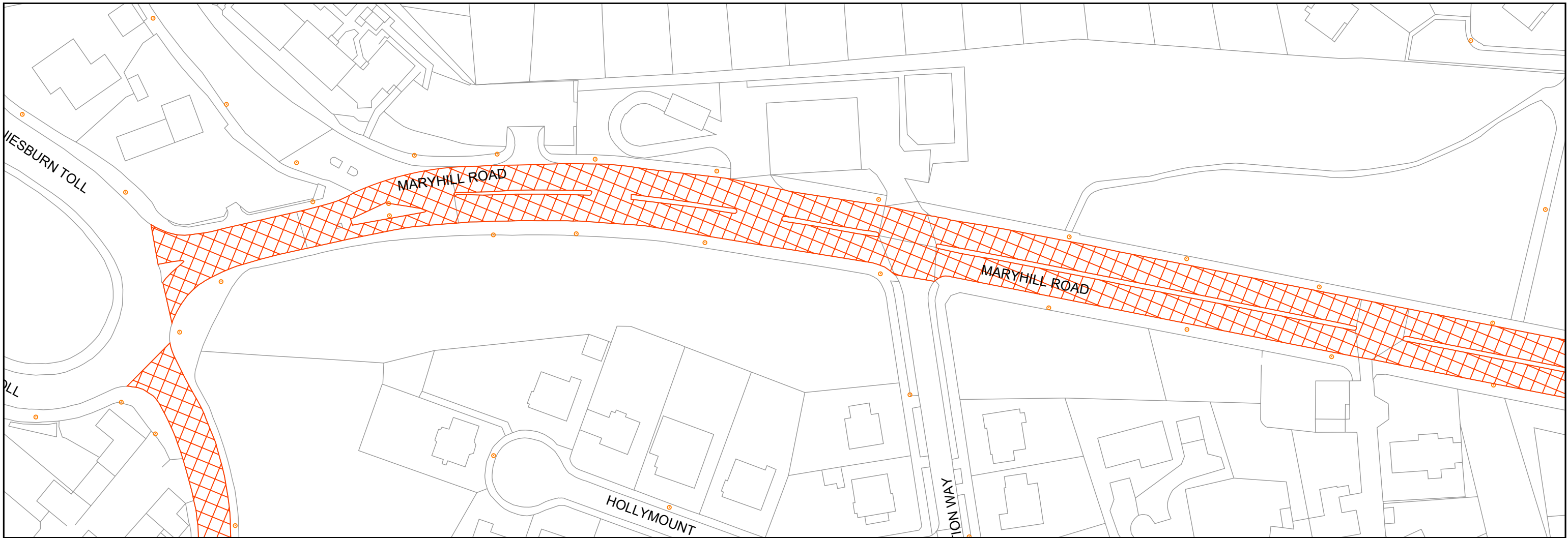


This map is reproduced from Ordnance Survey material with the permission of Ordnance Survey on behalf of the Controller of Her Majesty's Stationery Office © Crown Copyright. Unauthorised reproduction infringes Crown Copyright and may lead to prosecution or civil proceedings. (100020774) 2013.



Title
 20mph SPEED LIMIT
 A810 Duntocher Road Bearsden

DATE December 2024	DRAWN BY JGM	SCALE 1:1000	O.S. REF
FILE REF	DRG No. FPE-Bear-03	REVISION	

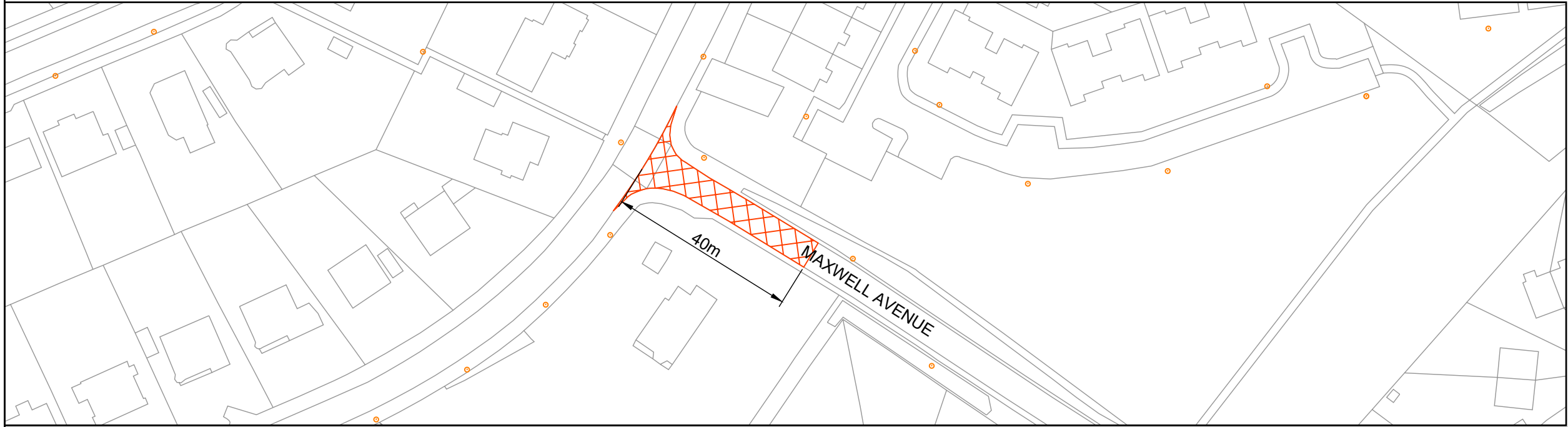
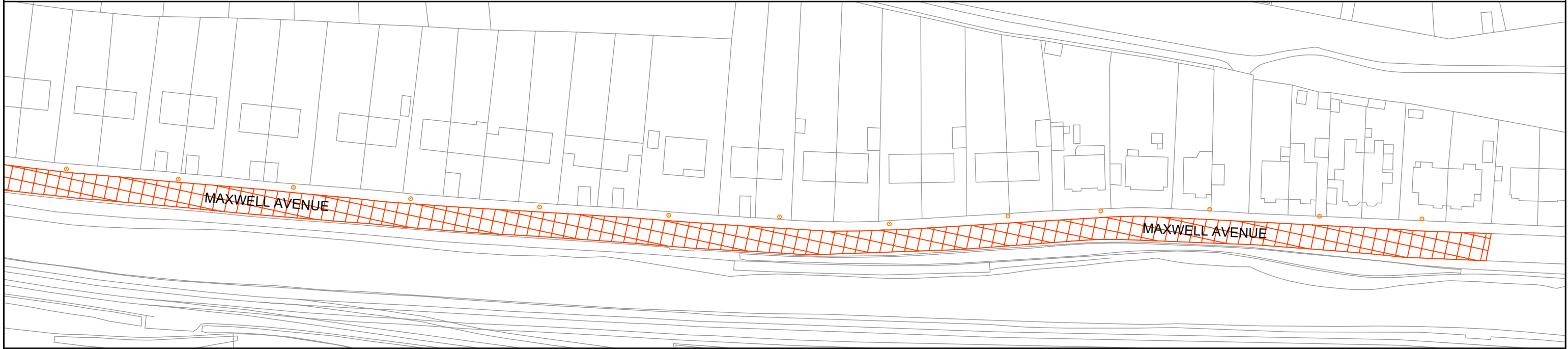
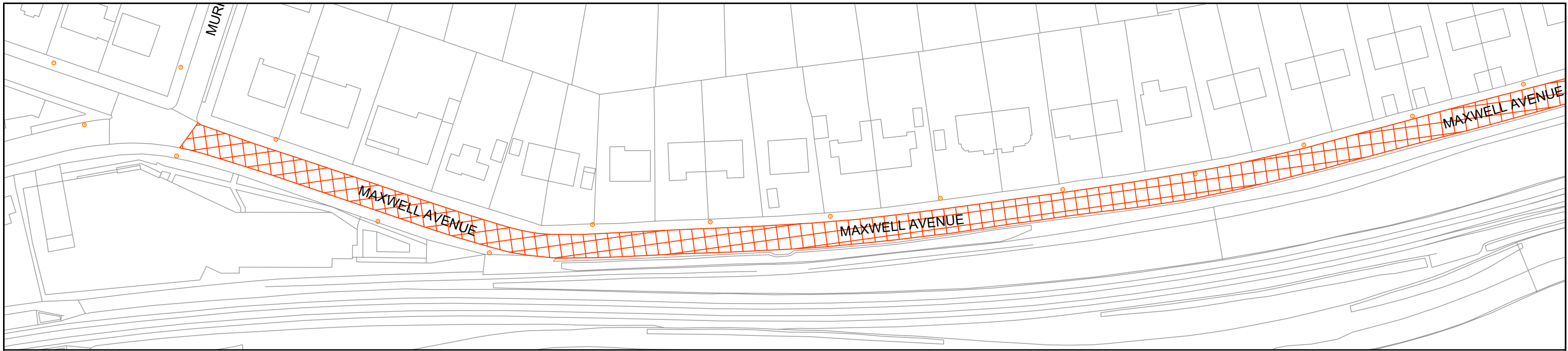


This map is reproduced from Ordnance Survey material with the permission of Ordnance Survey on behalf of the Controller of Her Majesty's Stationery Office © Crown Copyright. Unauthorised reproduction infringes Crown Copyright and may lead to prosecution or civil proceedings. (100020774) 2013.

sustainable thriving achieving
East Dunbartonshire Council
 www.eastdunbarton.gov.uk

Title
 20mph SPEED LIMIT
 A81 Maryhill Road, Bearsden

DATE December 2024	DRAWN BY JGM	SCALE 1:1000	O.S. REF
FILE REF	DRG No. FPE-Bear-04	REVISION	

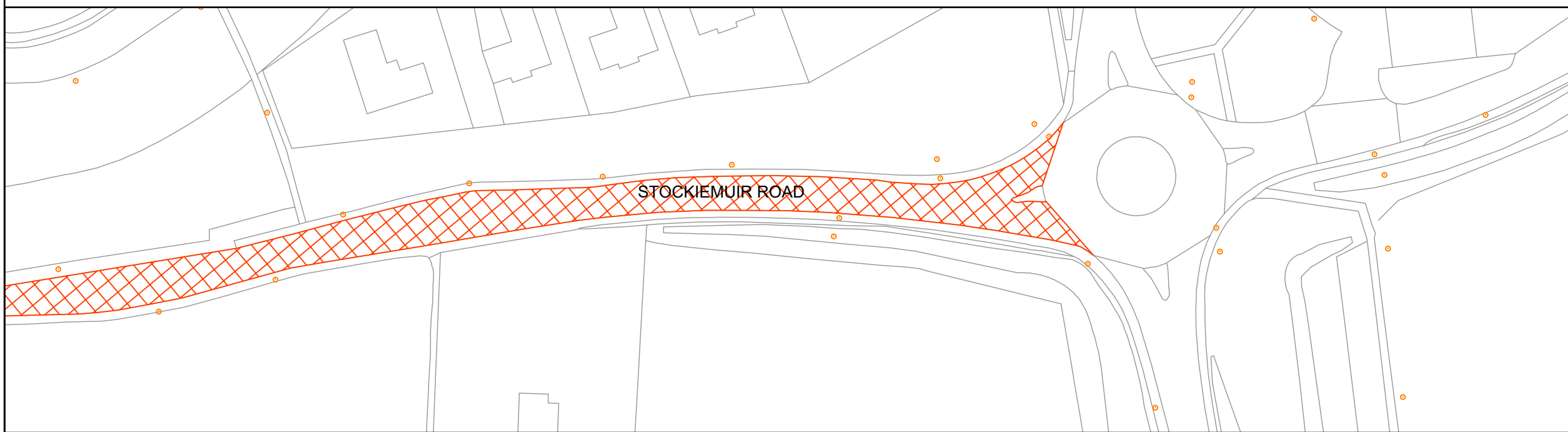
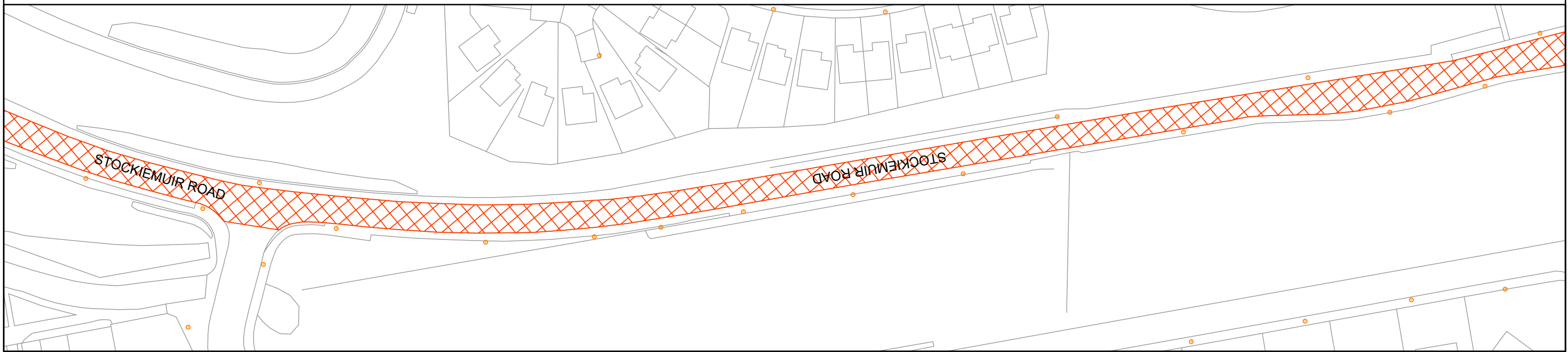
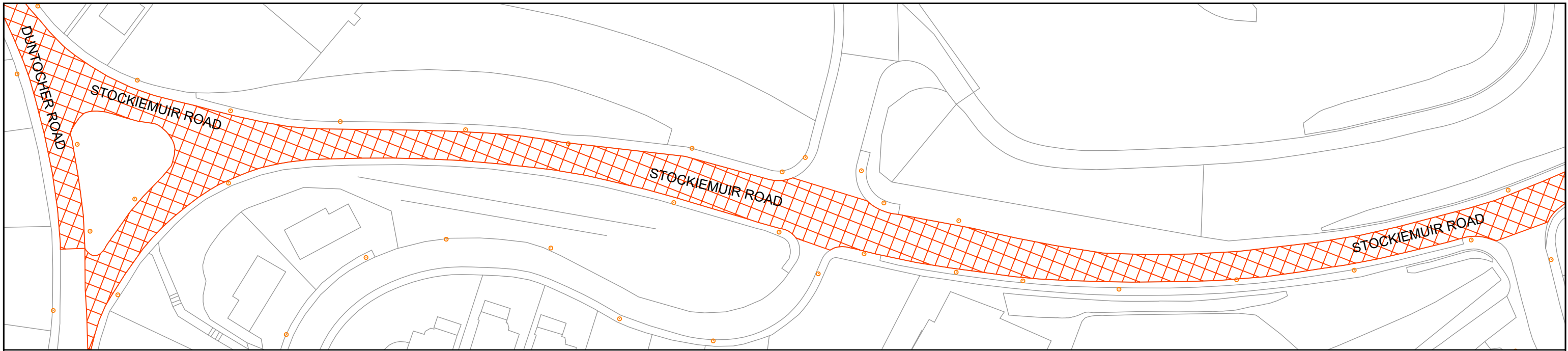


This map is reproduced from Ordnance Survey material with the permission of Ordnance Survey on behalf of the Controller of Her Majesty's Stationery Office © Crown Copyright. Unauthorised reproduction infringes Crown Copyright and may lead to prosecution or civil proceedings. (100020774) 2013.



Title
20mph SPEED LIMIT
Maxwell Avenue, Bearsden

DATE December 2024	DRAWN BY JGM	SCALE 1:1000	O.S. REF
FILE REF	DRG No. FPE-Bear-05	REVISION	



This map is reproduced from Ordnance Survey material with the permission of Ordnance Survey on behalf of the Controller of Her Majesty's Stationery Office © Crown Copyright. Unauthorised reproduction infringes Crown Copyright and may lead to prosecution or civil proceedings. (100020774) 2013.



Title
20mph SPEED LIMIT
A809 Stockiemuir Road, Bearsden

DATE December 2024	DRAWN BY JGM	SCALE 1:1000	O.S. REF
FILE REF	DRG No. FPE-Bear-06	REVISION	